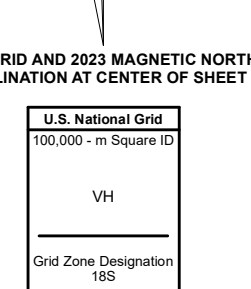
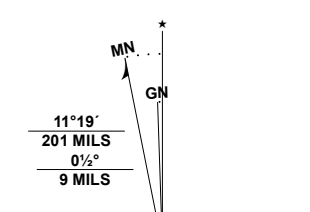


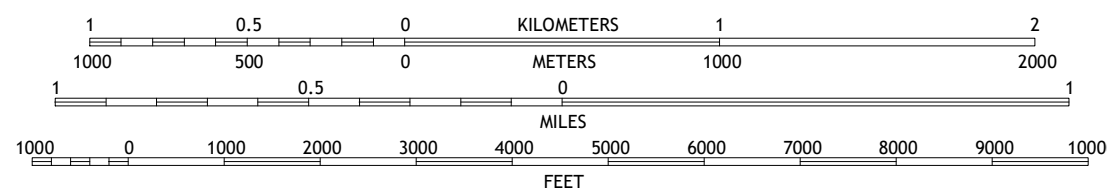
Produced by the United States Geological Survey

North American Datum of 1983 (NAD83)
World Geodetic System of 1984 (WGS84), Projection and
1 000-meter grid/Universal Transverse Mercator, Zone 18S
This map is not a legal document. Boundaries may be
generalized for this map scale. Private lands within government
reservations may not be shown. Obtain permission before
entering private lands.

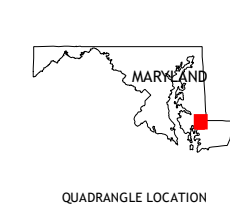
Imagery	N.A.I.P., November 2018 - November 2018
Roads	U.S. Census Bureau, 2016
Names	GNS, 1979 - 2023
Hydrography	National Hydrography Dataset, 2004 - 2020
Contours	National Elevation Dataset, 2022
Boundaries	Multiple sources; see metadata file 2020 - 2022
Wetlands	FWS National Wetlands Inventory 2013



SCALE 1:24 000



CONTOUR INTERVAL 5 FEET
NORTH AMERICAN DATUM OF 1988
This map was produced to conform with the
National Geospatial Program US Topo Product Standard.



1	2	3
4	5	6
7	8	

- 1 East New Market
- 2 Rhoads Dale
- 3 Sharptown
- 4 Chicamacomico River
- 5 Hebron
- 6 Nanticoke
- 7 Wetpquin
- 8 Eden

ROAD CLASSIFICATION	
	Expressway
	Secondary Hwy
	Local Connector
	Local Road
	Ramp
	Interstate Route
	US Route
	State Route
	4WD

