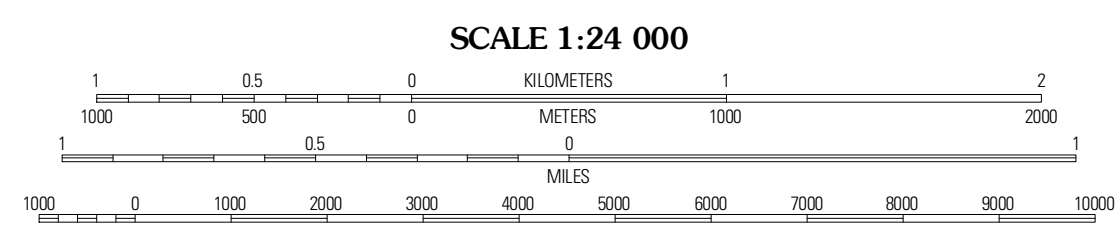
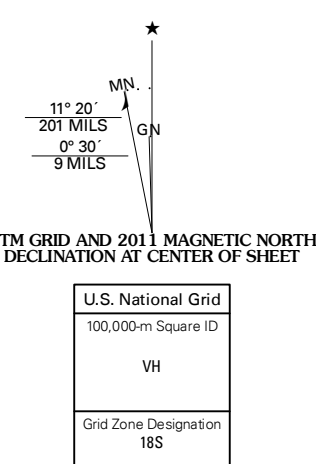




Produced by the United States Geological Survey North American Datum of 1983 (NAD83) World Geodetic System of 1984 (WGS84) Projection and 1 000-meter grid: Universal Transverse Mercator, Zone 18S 10 000-foot ticks: Maryland Coordinate System of 1983

Imagery.....NAIP, July 2009 - August 2009 Roads.....5/2006-2010 Tele Atlas Names.....GNIS, 2010 Hydrography.....National Hydrography Dataset, 2009 Contours.....National Elevation Dataset, 2007 Boundaries.....Census, IBWC, IBC, USGS, 1972 - 2010

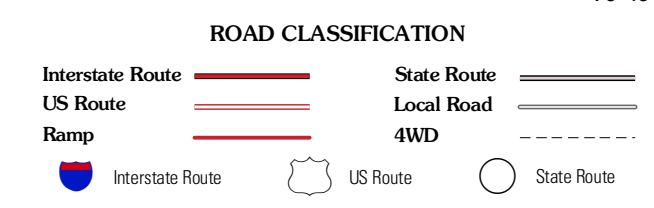


CONTOUR INTERVAL 5 FEET NORTH AMERICAN VERTICAL DATUM OF 1988 This map was produced to conform with version 0.5.10 of the USGS US Topo Product Standard. A metadata file associated with this product is draft version 0.5.15



QUADRANGLE LOCATION

Dad Island	Monie	Princess Anne
Terrapin Sand Point	Marion	Kingston
Great Fox Island	Crisfield	Sixis



MARION, MD 2011

ADJOINING 7.5 QUADRANGLES