USGS
science for a changing world

U.S. DEPARTMENT OF THE INTERIOR
U.S. GEOLOGICAL SURVEY

The National Map
US Topo

MIDDLE RIVER QUADRANGLE
MARYLAND-BALTIMORE CO.
7.5-MINUTE SERIES

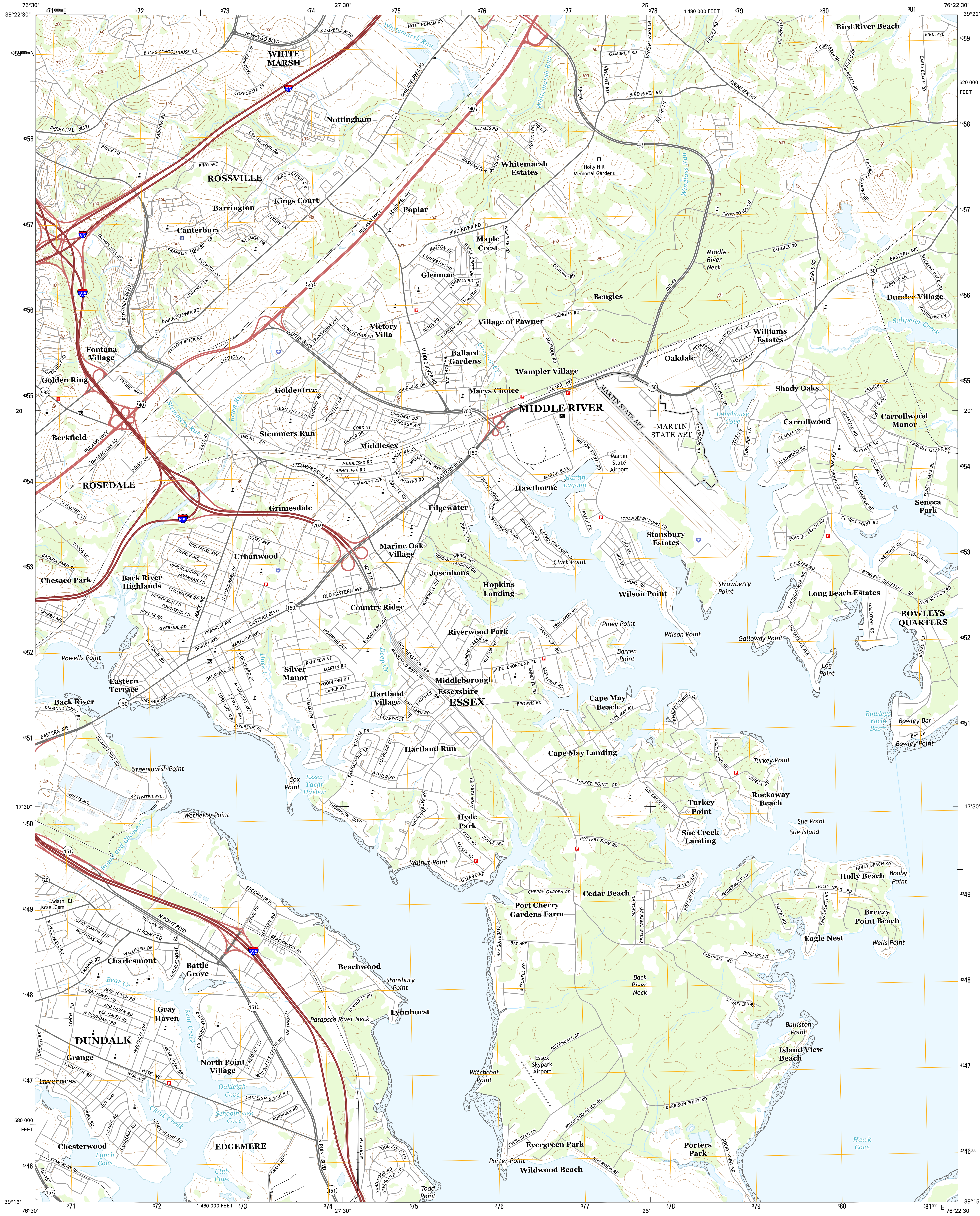
76°30'
39°22'30"
371000mE
372
373
374
27'30"
375
376
377
25'
378
1 480 000 FEET
379
380
381
76°22'30"
4359000mN
4358
4357
4356
4355
20'
4354
4353
4352
4351
17'30"
4350
4349
4348
4347
580 000 FEET
4346
620 000 FEET
4346000mN
39°15'
1 460 000 FEET
381000mE
WHITE MARSH
Nottingham
ROSSVILLE
Barrington
Kings Court
Poplar
Canterbury
Whitemarsh Estates
Holly Hill Memorial Gardens
Bird River Beach
Maple Crest
Glenmar
Middle River Neck
Bengies
Dundee Village
Victory Villa
Village of Pawner
Fontana Village
Golden Ring
Ballard Gardens
Williams Estates
Oakdale
Wampler Village
Goldentree
Marys Choice
MIDDLE RIVER
MARTIN STATE APT
Martin State Airport
Shady Oaks
Carrollwood
Carrollwood Manor
Berkfield
Stemmers Run
Middlesex
ROSEDALE
Hawthorne
Martin Lagoon
Limehouse Cove
Seneca Park
Grimesdale
Edgewater
Stansbury Estates
Urbanwood
Marine Oak Village
Chesaco Park
Back River Highlands
Josenhans
Hopkins Landing
Clark Point
Wilson Point
Strawberry Point
Long Beach Estates
Country Ridge
BOWLEYS QUARTERS
Riverwood Park
Piney Point
Barren Point
Galloway Point
Log Point
Powells Point
Silver Manor
Middleborough
Eastern Terrace
Hartland Village
Essexshire
ESSEX
Cape May Beach
Back River
Bowleys Yacht Basin
Bowley Bar
Bowley Point
Hartland Run
Cape May Landing
Greenmarsh Point
Turkey Point
Cox Point
Essex Yacht Harbor
Rockaway Beach
Wetherby Point
Hyde Park
Sue Point
Sue Island
Sue Creek Landing
Walnut Point
Holly Beach
Booby Point
Cedar Beach
Adath Israel Cem
Port Cherry Gardens Farm
Breezy Point Beach
Eagle Nest
Wells Point
Charlesmont
Battle Grove
Beachwood
Stansbury Point
Back River Neck
Gray Haven
Lynnhurst
Patapsco River Neck
DUNDALK
Ballisten Point
Grange
North Point Village
Island View Beach
Inverness
Witchcoat Point
Essex Skypark Airport
Oakleigh Cove
Schoolhouse Cove
Chesterwood
EDGEMERE
Evergreen Park
Porters Park
Hawk Cove
Lynch Cove
Porter Point
Wildwood Beach
Club Cove
Todd Point
Whitemarsh Run
Windlass Run
Saltpeter Creek
Stemmers Run
Brien Run
Goupen Cr
Duck Cr
Deep Cr
Bread and Cheese Cr
Bear Cr
Bear Creek
Chink Creek
PULASKI HWY
PHILADELPHIA RD
EASTERN AVE
EASTERN BLVD
MARTIN BLVD
BIRD RIVER RD
EBENEZER RD
MD-43
MD-702
N POINT BLVD
N POINT RD
WISE AVE
STANSBURY RD
MD-157
BARRISON POINT RD
WILDWOOD BEACH RD
TURKEY POINT RD
HOLLY NECK RD

Produced by the United States Geological Survey
North American Datum of 1983 (NAD83)
World Geodetic System of 1984 (WGS84). Projection and
1 000-meter grid: Universal Transverse Mercator, Zone 18S
10 000-foot ticks: Maryland Coordinate System of 1983

This map is not a legal document. Boundaries may be generalized for this map scale. Private lands within government reservations may not be shown. Obtain permission before entering private lands.

Imagery	NAIP, July 2011
Roads	HERE, ©2013
Names	GNIS, 2013
Hydrography	National Hydrography Dataset, 2011
Contours	National Elevation Dataset, 1999
Boundaries	Multiple sources; see metadata file 1972 - 2013

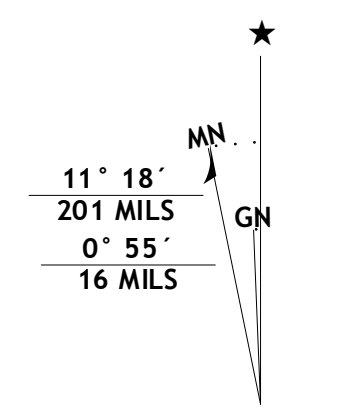
★
MN
GN
11° 18´
201 MILS
0° 55´
16 MILS

UTM GRID AND 2014 MAGNETIC NORTH DECLINATION AT CENTER OF SHEET

U.S. National Grid
100,000-m Square ID
UJ
Grid Zone Designation 18S

SCALE 1:24 000

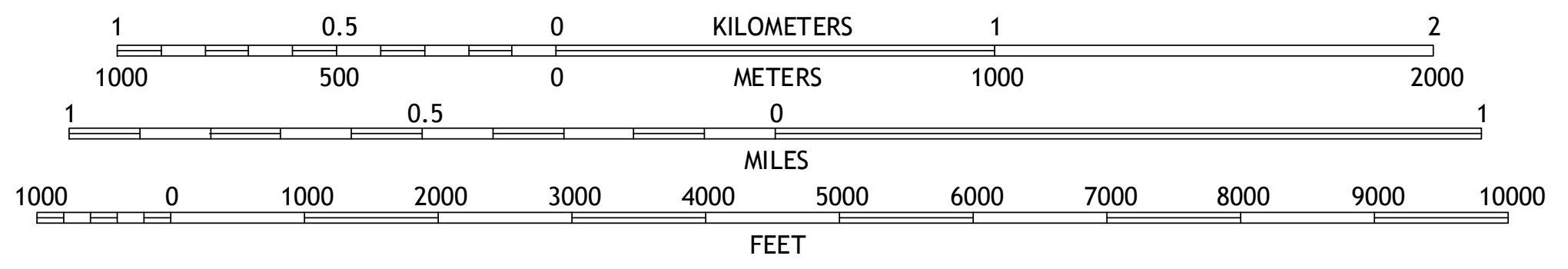
1
0.5
0
KILOMETERS
1
2
1000
500
0
METERS
1000
2000
1
0.5
0
MILES
1
1000
0
1000
2000
3000
4000
5000
6000
7000
8000
9000
10000
FEET

CONTOUR INTERVAL 10 FEET
NORTH AMERICAN VERTICAL DATUM OF 1988

This map was produced to conform with the
National Geospatial Program US Topo Product Standard, 2011.
A metadata file associated with this product is draft version 0.6.16

QUADRANGLE LOCATION

1	2	3
4		5
6	7	8

ADJOINING QUADRANGLES

1 Towson
2 White Marsh
3 Edgewood
4 Baltimore East
5 Gunpowder Neck
6 Curtis Bay
7 Sparrows Point
8 Swan Point

ROAD CLASSIFICATION

Expressway	▬	Local Connector	―
Secondary Hwy	▬	Local Road	―
Ramp	▬	4WD	- - -

Interstate Route　US Route　○ State Route

MIDDLE RIVER, MD
2014

NSN. 7643016369814
NGA REF NO. USGSX24K29090