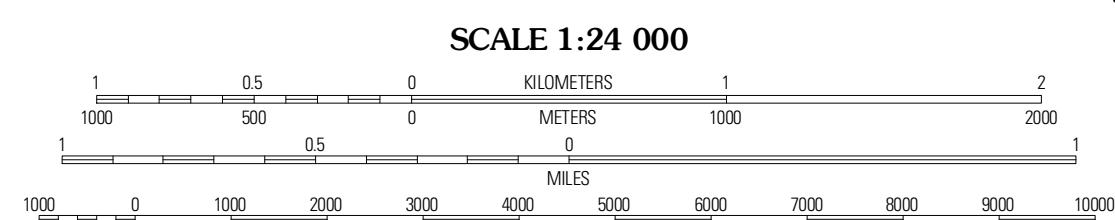
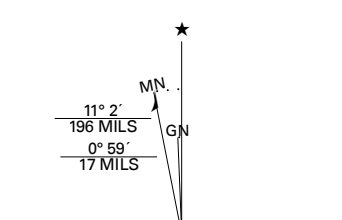




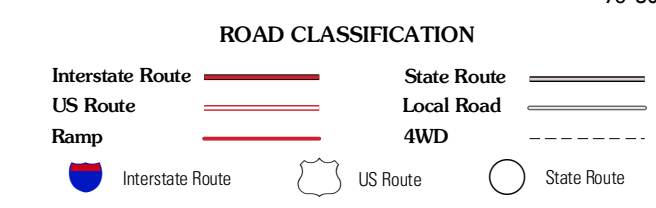
Produced by the United States Geological Survey
North American Datum of 1983 (NAD83)
World Geodetic System of 1984 (WGS84). Projection and
1 000-meter grid: Universal Transverse Mercator, Zone 18S
10 000-foot ticks: Maryland Coordinate System of 1983



CONTOUR INTERVAL 20 FEET
NORTH AMERICAN VERTICAL DATUM OF 1988

This map was produced to conform with version 0.5.10 of the USGS US Topo Product Standard.
A metadata file associated with this product is draft version 0.5.15

Imagery: N/AIP, July 2009
Roads: ©2006-2010 Tele Atlas
Names: GNIS, 2010
Hydrography: National Hydrography Dataset, 2009
Contours: National Elevation Dataset, 2007
Boundaries: Census, IBWC, USGS, 1972 - 2010



Bristol	Deale	Deale OE E
Lower Marlboro	North Beach	Chesapeake Bay 1 (All Water)
Benedict	Prince Frederick	Chesapeake Bay 2 (All Water)

NORTH BEACH, MD
2011

ADJOINING 7.5 QUADRANGLES