USGS
science for a changing world

U.S. DEPARTMENT OF THE INTERIOR
U.S. GEOLOGICAL SURVEY

The National Map
US Topo

NORTH EAST QUADRANGLE
MARYLAND-CECIL CO.
7.5-MINUTE SERIES

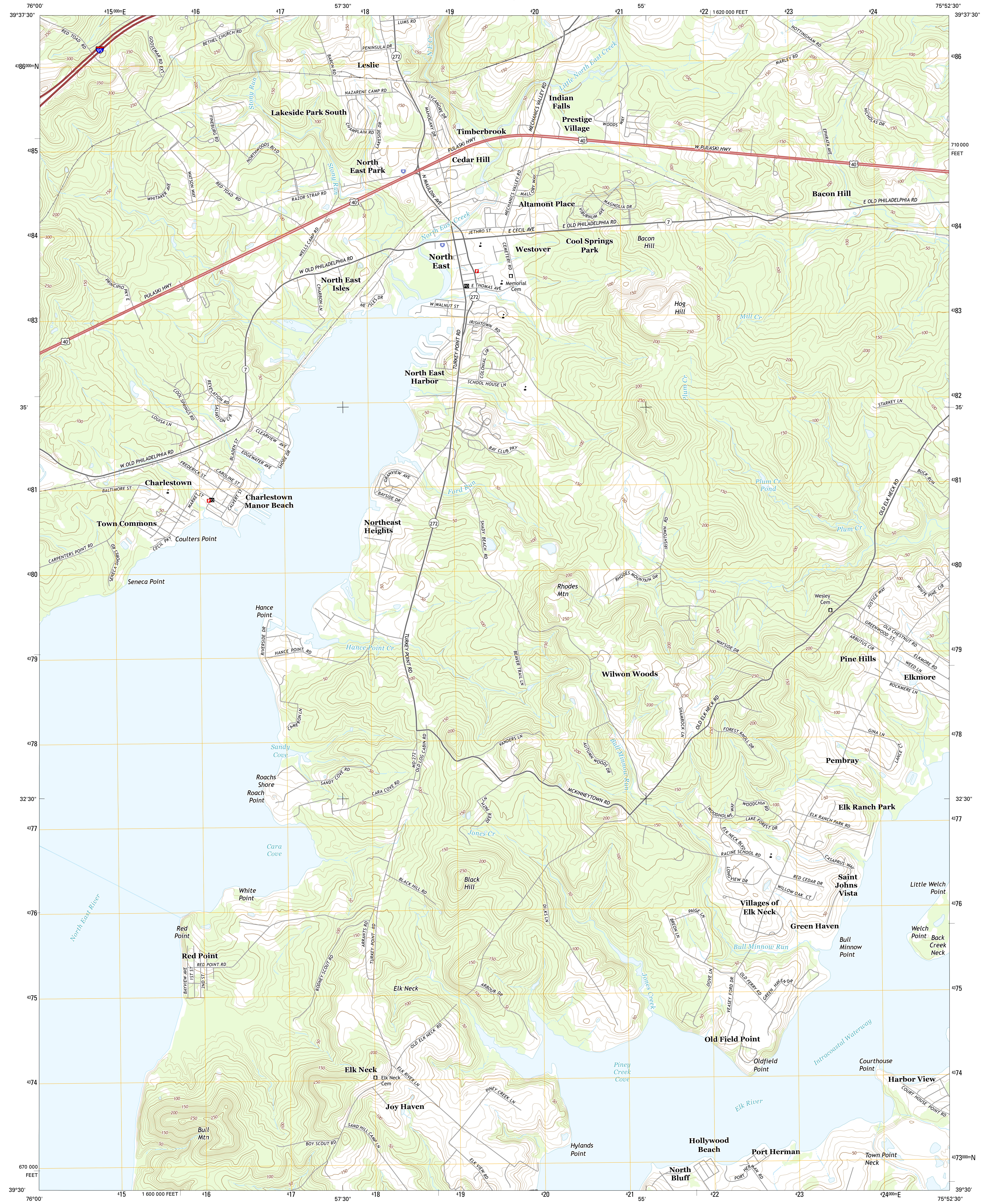
76°00'
39°37'30"
415000mE
416
417
57'30"
418
419
420
421
55'
422
1 620 000 FEET
423
424
75°52'30"
4386000mN
4385
4384
4383
4382
4381
4380
4379
4378
4377
4376
4375
4374
4373000mN
35'
32'30"
710 000 FEET
670 000 FEET
39°30'
415
1 600 000 FEET
416
417
418
419
420
421
422
423
424000mE
Leslie
Lakeside Park South
Timberbrook
Indian Falls
Prestige Village
North East Park
Cedar Hill
Altamont Place
Bacon Hill
Westover
Cool Springs Park
North East
North East Isles
Hog Hill
North East Harbor
Charlestown
Charlestown Manor Beach
Town Commons
Coulters Point
Seneca Point
Northeast Heights
Hance Point
Rhodes Mtn
Wilwon Woods
Pine Hills
Elkmore
Pembray
Elk Ranch Park
Sandy Cove
Roachs Shore
Roach Point
Cara Cove
White Point
Black Hill
Red Point
Saint Johns Vista
Little Welch Point
Villages of Elk Neck
Green Haven
Welch Point
Back Creek Neck
Bull Minnow Point
Elk Neck
Elk Neck Cem
Joy Haven
Bull Mtn
Old Field Point
Oldfield Point
Courthouse Point
Harbor View
Piney Creek Cove
Hylands Point
Hollywood Beach
Port Herman
North Bluff
Town Point Neck
Wesley Cem
Memorial Cem
North East River
Stony Run
Little North East Creek
N E Cr
North East Creek
Mill Cr
Plum Cr
Plum Cr Pond
Ford Run
Hance Point Cr
Jones Cr
Bull Minnow Run
Jones Creek
Intracoastal Waterway
Elk River
LUMS RD
PENINSULA DR
BARON RD
NAZARENE CAMP RD
RED TOAD RD
GOOSEMAR RD EXT
BETHEL CHURCH RD
FINEBURG RD
NORTHWOODS BLVD
CHAMPLAIN RD
LAKESIDE DR
SYCAMORE DR
MAHOGANY DR
MECHANICS VALLEY RD
WOODS WAY
PULASKI HWY
W PULASKI HWY
NOTTINGHAM RD
MARLEY RD
NICHOLAS DR
EPHRATA AVE
WHITAKER AVE
WATSON WAY
RAZOR STRAP RD
N MAULDIN AVE
MALLORY WAY
MAGNOLIA DR
VIBURNUM AVE
E OLD PHILADELPHIA RD
JETHRO ST
E CECIL AVE
CEMETERY RD
WELLS CAMP RD
W OLD PHILADELPHIA RD
PRINCIPIO PKY E
CHARBON LN
NE ISLES DR
E THOMAS AVE
W WALNUT ST
IRISHTOWN RD
TURKEY POINT RD
COLONIAL C/R
SCHOOL HOUSE LN
BAY CLUB PKY
STARKEY LN
COOL SPRINGS RD
REVELATION RD
SALVATION C/R
LOUISA LN
CLEARVIEW AVE
EDGEWATER AVE
SHORE DR
BLADEN ST
FREDERICK ST
CAROLINE ST
CALVERT ST
MARKET ST
BALTIMORE ST
CECIL PKY
CARPENTERS POINT RD
SENECA SHORES RD
GRANVIEW AVE
BAYSIDE DR
SHADY BEACH RD
BUCK RUN
OLD ELK NECK RD
RHODES MOUNTAIN DR
WHITE PINE CIR
JUSTICE WAY
GREENWOOD ST
OLD CHESTNUT RD
ARBUTUS CIR
ELKMORE RD
WEED LN
ROCKMERE LN
RIVERSIDE DR
HANCE POINT RD
BEAVER TRAIL LN
WAYSIDE DR
CAMERON LN
SHAMROCK LN
FOREST KNOLL DR
GINA LN
LANCE CT
VANDERS LN
AUTUMN WOODS DR
MD 272
OLD LOG CABIN RD
SANDY COVE RD
CARA COVE RD
MCKINNEYTOWN RD
DEER PATH LN
WOODCHIP RD
WOODHOLME WAY
LAKE FOREST DR
ELK RANCH PARK RD
ELK NECK BLVD
RACINE SCHOOL RD
CASAPRUS WAY
LONGVIEW DR
RED CEDAR DR
WILLOW OAK CT
BLACK HILL RD
PAIGE LN
BREON LN
DILKS LN
ARRANTS RD
BAYVIEW AVE
1ST ST
2ND ST
RED POINT RD
RODNEY SCOUT RD
ARBOUR DR
DOVE LN
VEASEY FORD DR
OLD FERRY RD
GREEN HAVEN DR
OLD ELK NECK RD
ELK RIVER LN
PINEY CREEK LN
SAND HILL CAMP LN
BOY SCOUT RD
ELK VIEW RD
PORT HERMAN RD
COURT HOUSE POINT RD
95
40
7
272
50
100
150
200
250
300
350

Produced by the United States Geological Survey
North American Datum of 1983 (NAD83)
World Geodetic System of 1984 (WGS84). Projection and
1 000-meter grid: Universal Transverse Mercator, Zone 18S
10 000-foot ticks: Maryland Coordinate System of 1983

This map is not a legal document. Boundaries may be generalized for this map scale. Private lands within government reservations may not be shown. Obtain permission before entering private lands.

Imagery....................................NAIP, June 2011 - July 2011
Roads...HERE, ©2013
Names...GNIS, 2013
Hydrography...................National Hydrography Dataset, 2011
Contours...........................National Elevation Dataset, 2007
Boundaries...........Multiple sources; see metadata file 1972 - 2013

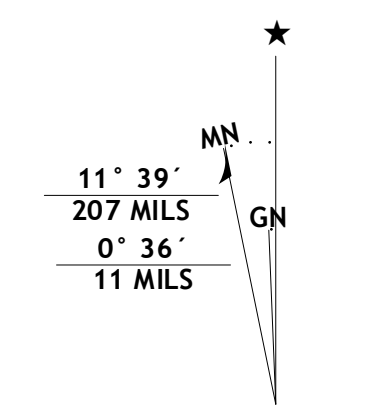
★
MN
GN
11° 39´
207 MILS
0° 36´
11 MILS

UTM GRID AND 2014 MAGNETIC NORTH
DECLINATION AT CENTER OF SHEET

U.S. National Grid
100,000-m Square ID
VJ
Grid Zone Designation
18S

SCALE 1:24 000

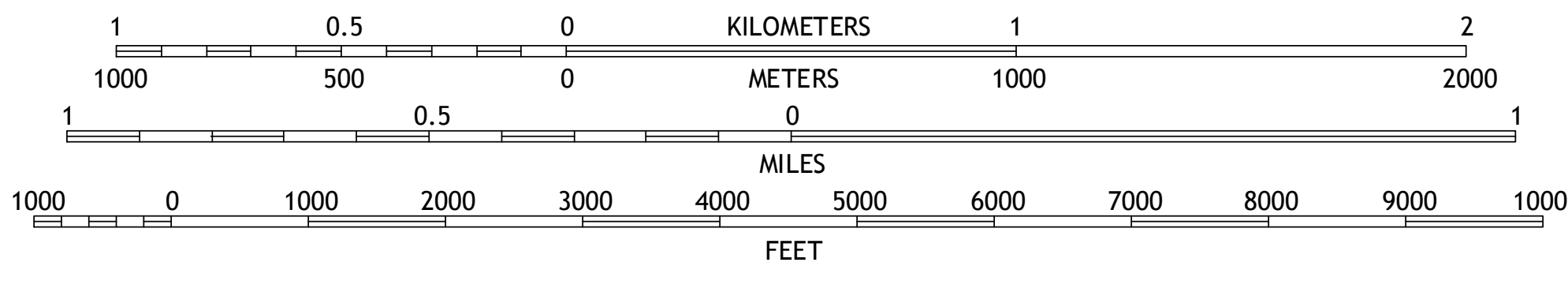
1
0.5
0
KILOMETERS
1
2
1000
500
0
METERS
1000
2000
1
0.5
0
MILES
1
1000
0
1000
2000
3000
4000
5000
6000
7000
8000
9000
10000
FEET

CONTOUR INTERVAL 10 FEET
NORTH AMERICAN VERTICAL DATUM OF 1988

This map was produced to conform with the
National Geospatial Program US Topo Product Standard, 2011.
A metadata file associated with this product is draft version 0.6.16

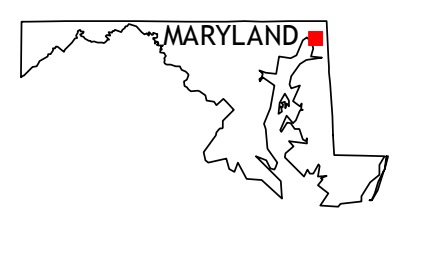

QUADRANGLE LOCATION

ROAD CLASSIFICATION

Expressway	▬	Local Connector	▬
Secondary Hwy	▬	Local Road	▬
Ramp	▬	4WD	- - -

Interstate Route   US Route   State Route

1	2	3
4		5
6	7	8

ADJOINING QUADRANGLES

1 Rising Sun
2 Bay View
3 Newark West
4 Havre De Grace
5 Elkton
6 Spesutie
7 Earleville
8 Cecilton

NORTH EAST, MD
2014

NSN. 7643016369826
NGA REF NO. USGSX24K32354