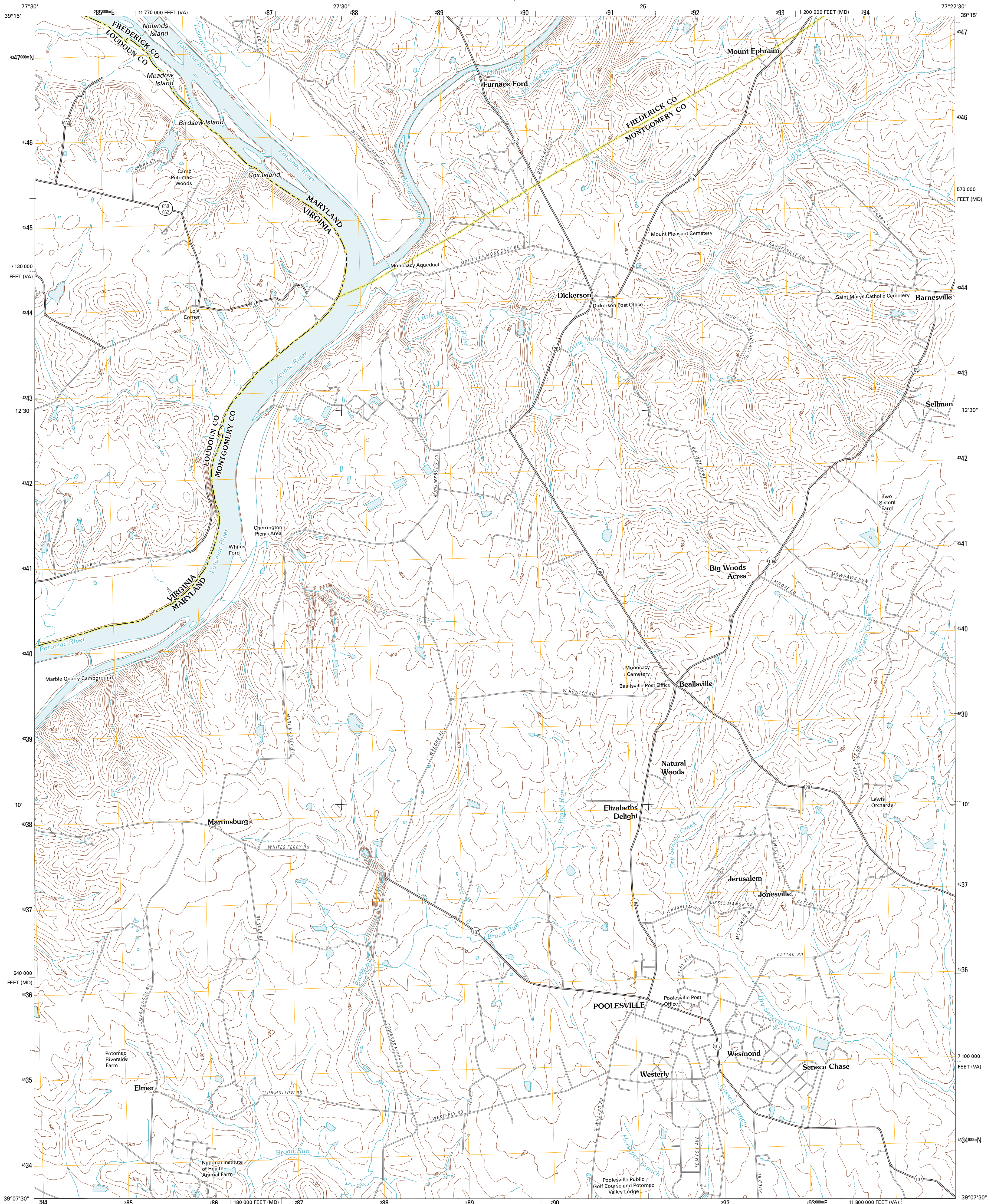




U.S. DEPARTMENT OF THE INTERIOR
U. S. GEOLOGICAL SURVEY

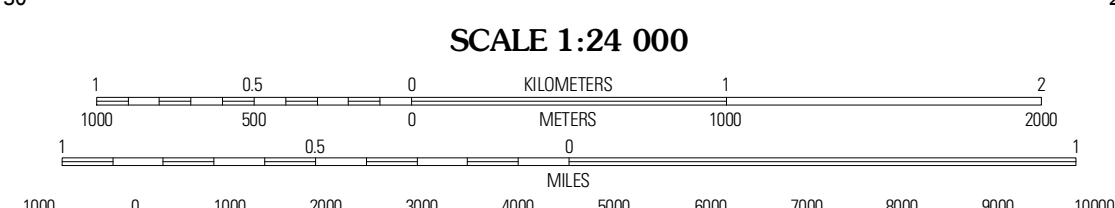
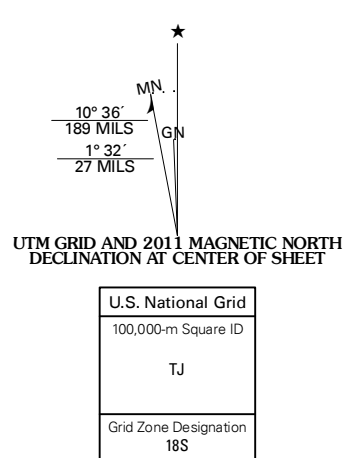


POOLESVILLE QUADRANGLE
MARYLAND-VIRGINIA
7.5-MINUTE SERIES



Produced by the United States Geological Survey
North American Datum of 1983 (NAD83)
World Geodetic System of 1984 (WGS84). Projection and
1 000 meter grid: Universal Transverse Mercator, Zone 18S
10 000-foot ticks: Maryland Coordinate System of 1983,
Virginia Coordinate System of 1983 (north zone)

Imagery: N.A.P. June 2009
Roads: ©2006-2010 Tele Atlas
Names: ©2006-2010 Tele Atlas
Hydrography: National Hydrography Dataset, 2009
Contours: National Elevation Dataset, 2001
Boundaries: Census, IBWC, IBC, USGS, 1972 - 2010



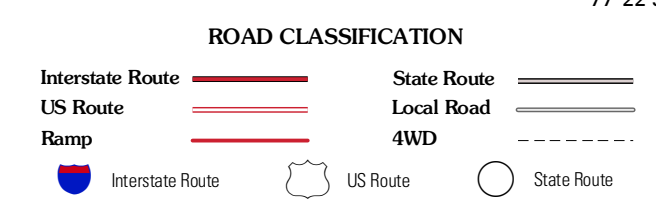
CONTOUR INTERVAL 20 FEET
NORTH AMERICAN VERTICAL DATUM OF 1988
This map was produced to conform with version 0.5.10
of the USGS US Topo Product Standard.
A metadata file associated with this product is draft version 0.5.15



QUADRANGLE LOCATION

Point of Rocks	Beckestown	Urbana
Waterford	Poolesville	Germantown
Leesburg	Sterling	Seneca

ADJOINING 7.5 QUADRANGLES



POOLESVILLE, MD-VA
2011