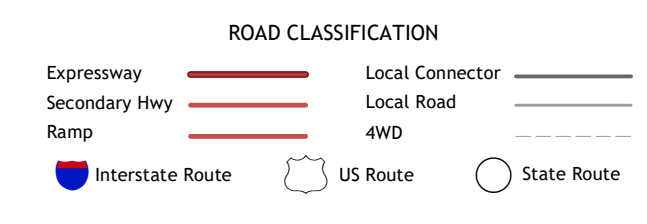
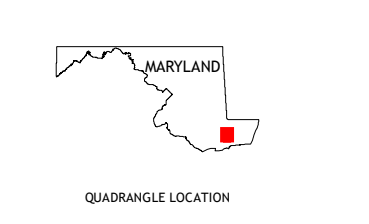
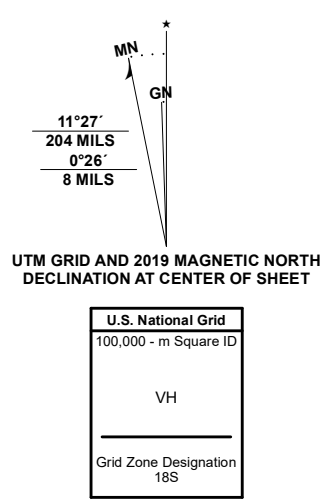


Produced by the United States Geological Survey
North American Datum of 1983 (NAD83)
World Geodetic System of 1984 (WGS84), Projection and
1 000-meter grid/Universal Transverse Mercator, Zone 18S
This map is not a legal document. Boundaries may be
generalized for this map scale. Private lands within government
reservations may not be shown. Obtain permission before
entering private lands.
Imagery:.....NAIP, August 2015 - September 2015
Roads:.....U.S. Census Bureau, 2016
Names:.....GNIS, 1979 - 2019
Hydrography:.....National Hydrography Dataset, 2004 - 2018
Contours:.....National Elevation Dataset, 2013
Boundaries:.....Multiple sources; see metadata file 2017 - 2018
Wetlands:.....FWS National Wetlands Inventory 1990 - 2013



ADJOINING QUADRANGLES

1	2	3
4	5	6
7	8	9

1 Wettoquin
2 Eden
3 Salisbury
4 Maries
5 Dividing Creek
6 Marion
7 Kingston
8 Pocomoke City

CONTOUR INTERVAL 5 FEET
NORTH AMERICAN DATUM OF 1988
This map was produced to conform with the
National Geospatial Program US Topo Product Standard, 2011.
A metadata file associated with this product is draft version 0.6.18

