USGS
science for a changing world

U.S. DEPARTMENT OF THE INTERIOR
U.S. GEOLOGICAL SURVEY

The National Map
US Topo

ROCK HALL QUADRANGLE
MARYLAND-KENT CO.
7.5-MINUTE SERIES

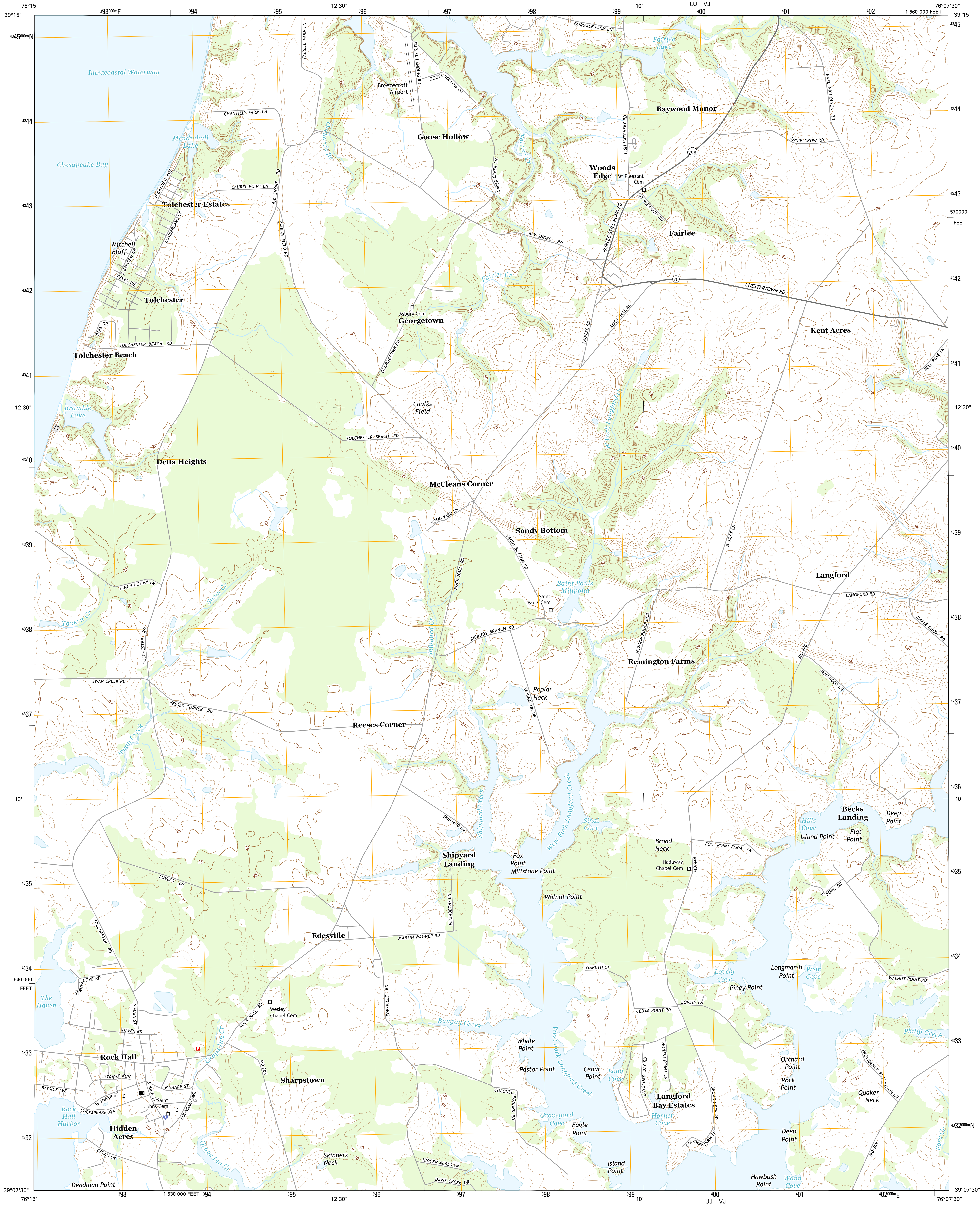
76°15'
39°15'
393000mE
394
395
12'30"
396
397
398
399
10'
UJ VJ
400
401
402
76°07'30"
1 560 000 FEET
4345000mN
4344
4343
570000
FEET
4342
4341
12'30"
4340
4339
4338
4337
4336
10'
4335
4334
540 000
FEET
4333
4332000mN
39°07'30"
1 530 000 FEET
402000mE
Intracoastal Waterway
Chesapeake Bay
Mendinhall Lake
Tolchester Estates
Mitchell Bluff
Tolchester
Tolchester Beach
Bramble Lake
Delta Heights
Tavern Cr
Swan Cr
Swan Creek
The Haven
Rock Hall
Rock Hall Harbor
Hidden Acres
Deadman Point
Grays Inn Cr
Saint Johns Cem
Sharpstown
Skinners Neck
Edesville
Wesley Chapel Cem
Reeses Corner
Shipyard Cr
Shipyard Creek
Shipyard Landing
Bungay Creek
McCleans Corner
Caulks Field
Georgetown
Asbury Cem
Goose Hollow
Breezecroft Airport
Orchards Br
Fairlee Cr
Fairlee Lake
Baywood Manor
Woods Edge
Mt Pleasant Cem
Fairlee
Kent Acres
W Fork Langford Cr
Sandy Bottom
Saint Pauls Millpond
Saint Pauls Cem
Langford
Remington Farms
Poplar Neck
West Fork Langford Creek
Sinai Cove
Fox Point
Millstone Point
Walnut Point
Broad Neck
Hadaway Chapel Cem
Becks Landing
Hills Cove
Island Point
Flat Point
Deep Point
Lovely Cove
Piney Point
Longmarsh Point
Weir Cove
Philip Creek
Whale Point
Pastor Point
Cedar Point
Long Cove
Graveyard Cove
Eagle Point
Island Point
Langford Bay Estates
Horner Cove
Orchard Point
Rock Point
Quaker Neck
Deep Point
Hawbush Point
Wann Cove
Fore Cr
FAIRLEE FARM LN
FAIRLEE LANDING RD
GOOSE HOLLOW DR
FAIRGALE FARM LN
CHANTILLY FARM LN
LAUREL POINT LN
BAY SHORE RD
CAULKS FIELD RD
N BAYVIEW AVE
CUMBERLAND ST
S BAYVIEW DR
TEXAS AVE
PARK DR
TOLCHESTER BEACH RD
UPPER CREEK LN
FISH HATCHERY RD
EARL NICHOLSON RD
ANNIE CROW RD
298
MT PLEASANT RD
FAIRLEE STILL POND RD
20
CHESTERTOWN RD
FAIRLEE RD
ROCK HALL RD
BELL ROSE LN
GEORGETOWN RD
WOOD YARD LN
SANDY BOTTOM RD
BAKERS LN
LANGFORD RD
MAPLE GROVE RD
HYNSON ROGERS RD
RICAUDS BRANCH RD
MD-446
PENTRIDGE LN
REMINGTON DR
HINCHINGHAM LN
TOLCHESTER RD
SWAN CREEK RD
REESES CORNER RD
SHIPYARD LN
FOX POINT FARM LN
LOVERS LN
ELIZABETHS LN
MARTIN WAGNER RD
E FORK DR
WALNUT POINT RD
SPRING COVE RD
N MAIN ST
HAVEN RD
STRIPER RUN
BAYSIDE AVE
W SHARP ST
E SHARP ST
S MAIN ST
CHESAPEAKE AVE
BOUNDARY AVE
GREEN LN
MD-288
EDESVILLE RD
GARETH CT
CEDAR POINT RD
LOVELY LN
COLONEL LEONARD RD
LANGFORD BAY RD
HONEST POINT LN
BROAD NECK RD
CACAWAY FARM LN
PROVIDENCE PLANTATION LN
MD-289
HIDDEN ACRES LN
DAVIS CREEK DR
PO
F
25
50
75
5
10
15
20

Produced by the United States Geological Survey
North American Datum of 1983 (NAD83)
World Geodetic System of 1984 (WGS84). Projection and
1 000-meter grid: Universal Transverse Mercator, Zone 18S
10 000-foot ticks: Maryland Coordinate System of 1983

This map is not a legal document. Boundaries may be generalized for this map scale. Private lands within government reservations may not be shown. Obtain permission before entering private lands.

Imagery..NAIP, July 2011
Roads..HERE, ©2013
Names...GNIS, 2013
Hydrography....................National Hydrography Dataset, 2011
Contours...........................National Elevation Dataset, 1999
Boundaries............Multiple sources; see metadata file 1972 - 2013

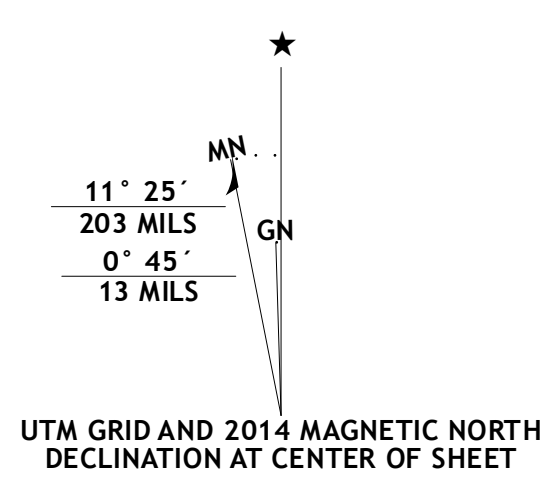
★
MN
GN
11° 25´
203 MILS
0° 45´
13 MILS

UTM GRID AND 2014 MAGNETIC NORTH
DECLINATION AT CENTER OF SHEET

U.S. National Grid
100,000-m Square ID
400
UJ VJ
Grid Zone Designation
18S

SCALE 1:24 000

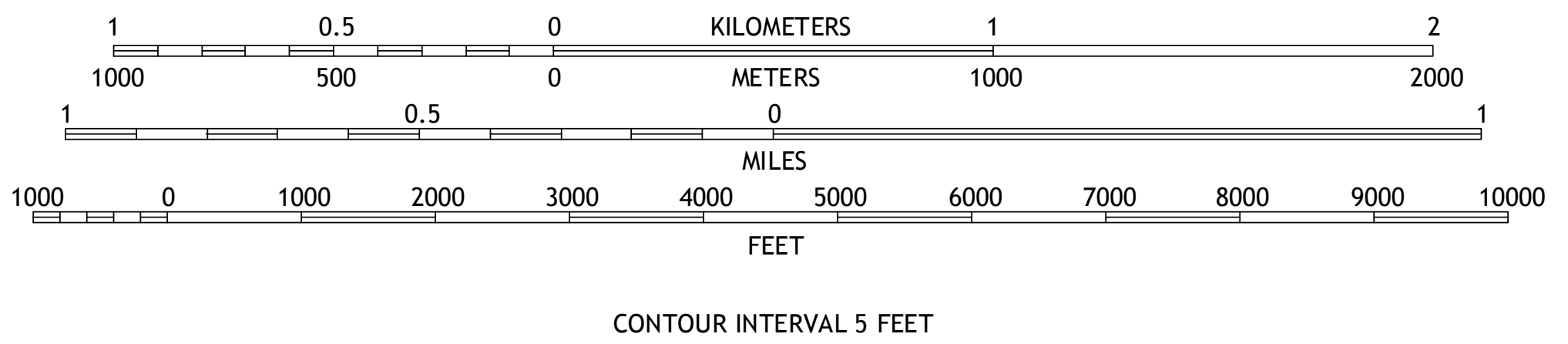
1
0.5
0
KILOMETERS
1
2
1000
500
0
METERS
1000
2000
1
0.5
0
MILES
1
1000
0
1000
2000
3000
4000
5000
6000
7000
8000
9000
10000
FEET

CONTOUR INTERVAL 5 FEET
NORTH AMERICAN VERTICAL DATUM OF 1988

This map was produced to conform with the
National Geospatial Program US Topo Product Standard, 2011.
A metadata file associated with this product is draft version 0.6.16

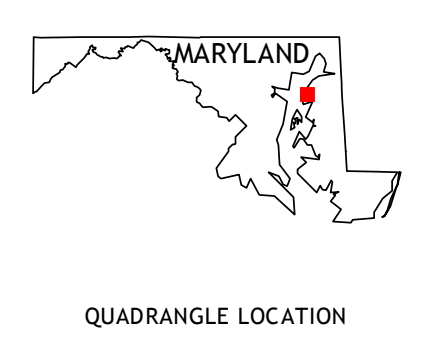

QUADRANGLE LOCATION

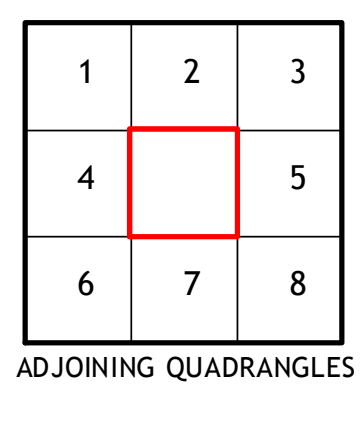

1 Gunpowder Neck
2 Hanesville
3 Betterton
4 Swan Point
5 Chestertown
6 Love Point
7 Langford Creek
8 Centreville

ADJOINING QUADRANGLES

ROAD CLASSIFICATION

Expressway	▬	Local Connector	▬
Secondary Hwy	▬	Local Road	▬
Ramp	▬	4WD	- - -

Interstate Route   US Route   ○ State Route

ROCK HALL, MD
2014

NSN. 7643016369860
NGA REF NO. USGSX24K38231