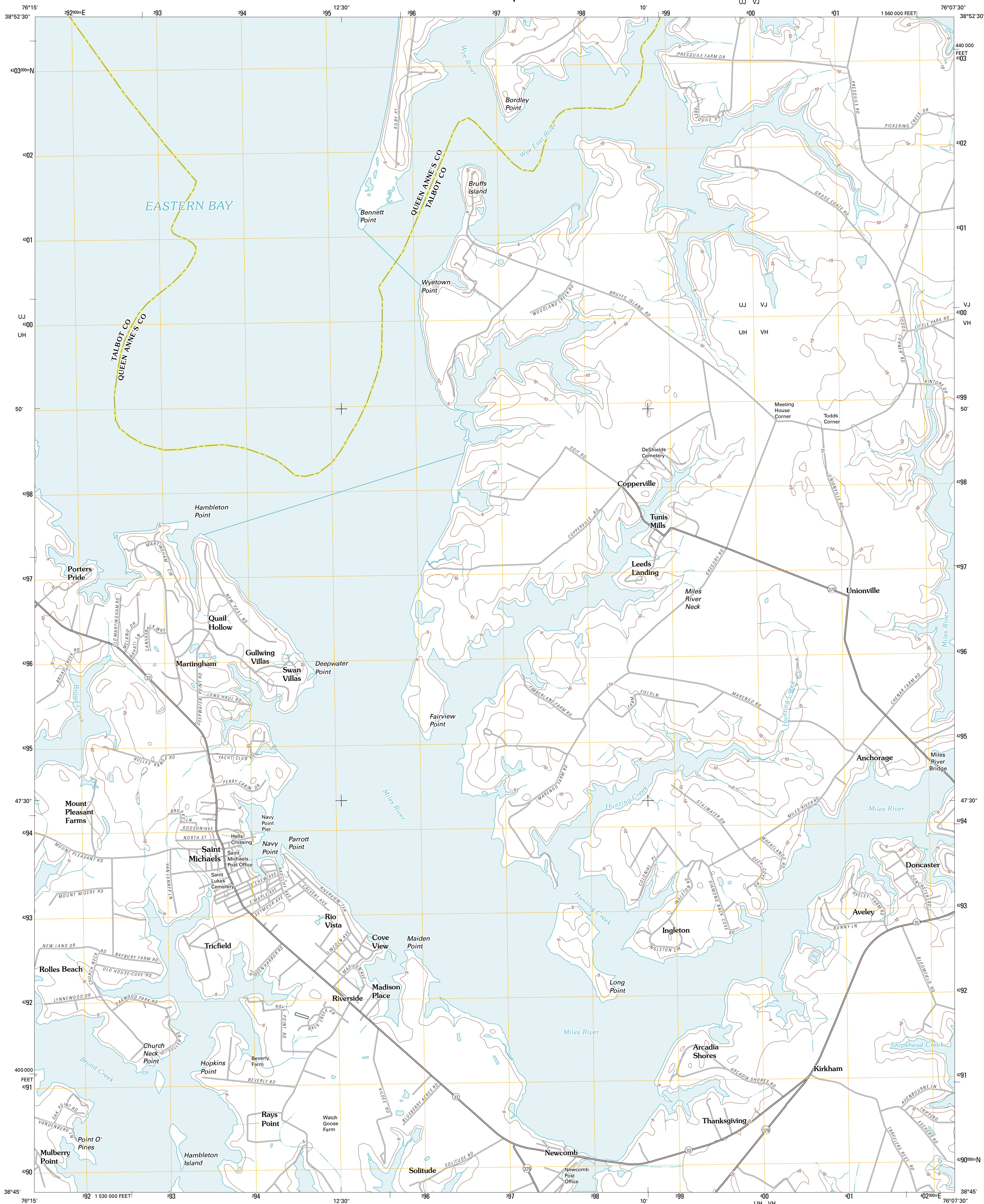




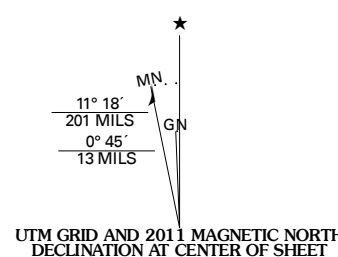
U.S. DEPARTMENT OF THE INTERIOR
U. S. GEOLOGICAL SURVEY



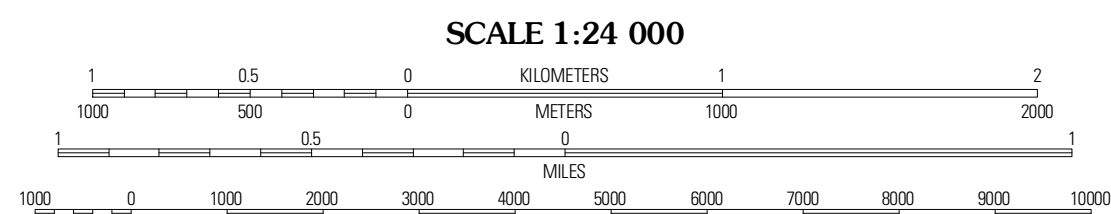
SAINT MICHAELS QUADRANGLE
MARYLAND
7.5-MINUTE SERIES



Produced by the United States Geological Survey
North American Datum of 1983 (NAD83)
World Geodetic System of 1984 (WGS84). Projection and
1 000-meter grid: Universal Transverse Mercator, Zone 18S
10 000-foot ticks: Maryland Coordinate System of 1983



U.S. National Grid
100,000m Square ID
UTM
Grid Zone Designation
18S



CONTOUR INTERVAL 5 FEET
NORTH AMERICAN VERTICAL DATUM OF 1988

This map was produced to conform with version 0.5.10
of the USGS US Topo Product Standard.
A metadata file associated with this product is draft version 0.5.15



QUADRANGLE LOCATION		
Kent Island	Queenstown	Wye Mills
Clubhome	Saint Michaels	Easton
Tilghman	Oxford	Trappe

ROAD CLASSIFICATION		
Interstate Route	State Route	Local Road
US Route	Local Road	4WD
Ramp	Interstate Route	US Route
		State Route

SAINT MICHAELS, MD
2011