

Produced by the United States Geological Survey

North American Datum of 1983 (NAD83) World Geodetic System of 1984 (WGS84) Projection and 1 000-meter grid/Universal Transverse Mercator, Zone 18S

This map is not a legal document. Private lands within government reservations may not be shown. Obtain permission before entering private lands.

Imagery: NAIP, August 2015 - September 2015; U.S. Census Bureau, 2016; GNS, 1979 - 2019; National Hydrography Dataset, 1899 - 2019; National Elevation Dataset, 2007 - 2016; Multiple sources; see metadata file 2017 - 2018

Wetlands: FWS National Wetlands Inventory 2013

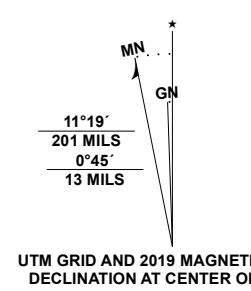
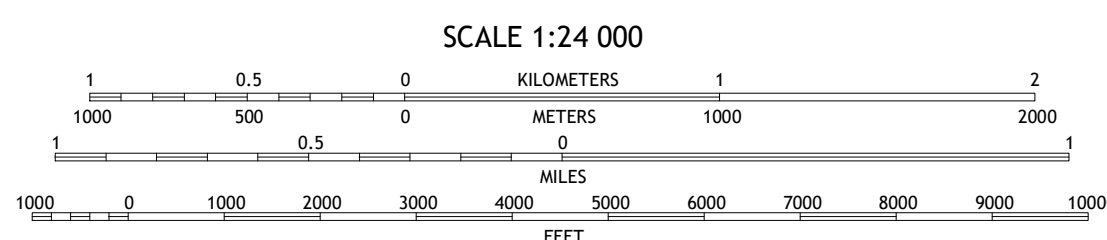


Table with UTM grid coordinates: UJ, VJ, UH, VH



CONTOUR INTERVAL 5 FEET NORTH AMERICAN DATUM OF 1983

This map was produced to conform with the National Geospatial Program US Topo Product Standard, 2011. A metadata file associated with this product is draft version 0.6.18

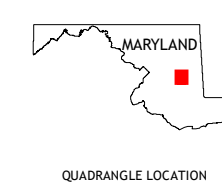


Table with 3 columns and 3 rows for adjoining quadrangles: 1 Kent Island, 2 Queenstown, 3 Wye Mills, 4 Calabome, 5 Easton, 6 Tilghman, 7 Oxford, 8 Trappe

ROAD CLASSIFICATION table with categories: Expressway, Secondary Hwy, Ramp, Interstate Route, Local Connector, Local Road, 4WD, US Route, State Route

SAINT MICHAELS, MD

2019

