USGS
science for a changing world

U.S. DEPARTMENT OF THE INTERIOR
U.S. GEOLOGICAL SURVEY

The National Map
US Topo

SANDY SPRING QUADRANGLE
MARYLAND
7.5-MINUTE SERIES

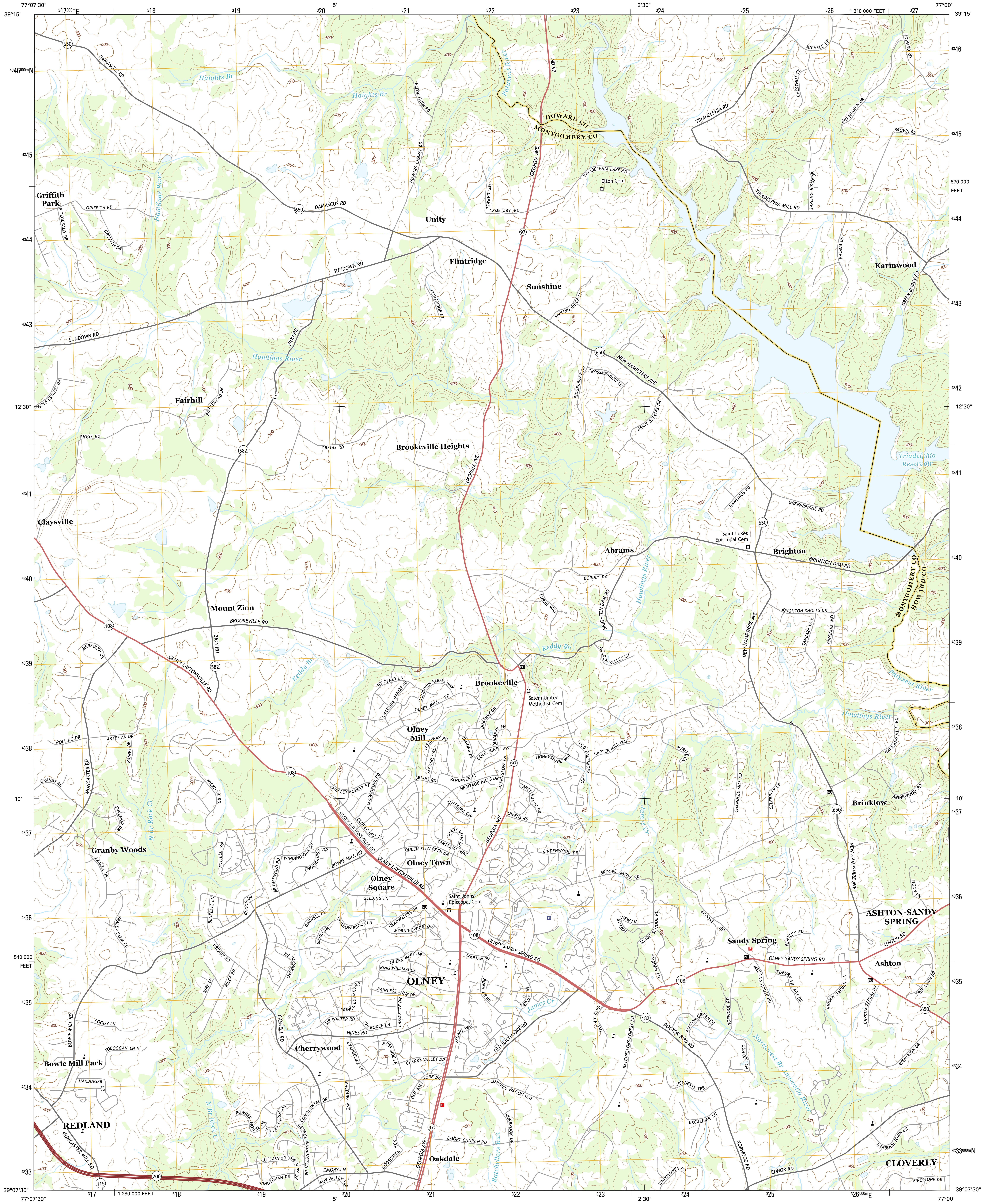
77°07'30"
39°15'
317000mE
318
319
320
5'
321
322
323
2'30"
324
325
326
1 310 000 FEET
327
77°00'
4346000mN
4345
4344
4343
4342
4341
4340
4339
4338
4337
4336
4335
4334
4333
4333000mN
12'30"
10'
570 000 FEET
540 000 FEET
39°07'30"
1 280 000 FEET
326000mE
DAMASCUS RD
650
Haights Br
Patuxent River
MD 97
HOWARD CO
MONTGOMERY CO
ELTON FARM RD
HOWARD CHAPEL RD
GEORGIA AVE
MT CARMEL CEMETERY RD
TRIADELPHIA LAKE RD
Elton Cem
TRIADELPHIA RD
MICHELE DR
CHESTNUT CT
BIG BRANCH DR
HOWARD RD
BROWN RD
TRIADELPHIA MILL RD
SAPLING RIDGE DR
KALMIA DR
Karinwood
GREEN BRIDGE RD
Griffith Park
GRIFFITH RD
FITZGERALD DR
GRIFFITH DR
Hawlings River
Unity
Flintridge
FLINTRIDGE CT
Sunshine
SAPLING RIDGE LN
SUNDOWN RD
ZION RD
97
NEW HAMPSHIRE AVE
RIDGECROFT DR
CROSSMEADOW LN
DENIT ESTATES DR
GOLF ESTATES DR
Fairhill
RIPPLEMEAD DR
RIGGS RD
582
GREGG RD
Brookeville Heights
Triadelphia Reservoir
HAWLINGS RD
GREENBRIDGE RD
Saint Lukes Episcopal Cem
Brighton
BRIGHTON DAM RD
Abrams
BORDLY DR
BRIGHTON DAM RD
LUBAR WAY
Claysville
Mount Zion
BROOKEVILLE RD
108
OLNEY LAYTONSVILLE RD
MEREDITH DR
Reddy Br
GOLDEN VALLEY LN
BRIGHTON KNOLLS DR
TANBARK WAY
PINEBARK WAY
MONTGOMERY CO
HOWARD CO
Brookeville
Salem United Methodist Cem
MT OLNEY LN
CHARLINE MANOR RD
SUNDOWN FARMS WAY
OLNEY MILL RD
DUBARRY DR
DUBARRY LN
Olney Mill
TREADWAY RD
DIMONA DR
GOLD MINE RD
MT AIREY RD
ALPENGLOW LN
HONEYSTONE WAY
OLD BALTIMORE RD
CARTER MILL WAY
PYRITE LN
Hawlings River
HAVILAND MILL RD
BRINKWOOD RD
ROLLING DR
ARTESIAN DR
RAINES DR
GRANBY RD
MUNCASTER RD
WICKHAM RD
CHARLEY FOREST ST
WILLOW GROVE RD
BRIARS RD
VANDEVER ST
HERITAGE HILLS DR
ABBEY MANOR DR
TANTERRA CIR
OWENS RD
James Cr
CHANDLEE MILL RD
CELEBRITY LN
Brinklow
SHREMOR DR
N Br Rock Cr
CLOVER HILL LN
SHADY VIEW LN
TANTERRA WAY
QUEEN ELIZABETH DR
Granby Woods
AZALEA DR
TOTHILL DR
WINDING OAK DR
THORNHURST DR
BOWIE MILL RD
BRIGHTWOOD RD
Olney Town
LINDENWOOD DR
Olney Square
GELDING LN
Saint Johns Episcopal Cem
BROOKE GROVE RD
LIGON LN
ASHTON-SANDY SPRING
BLUEBELL LN
BROOM DR
DARNELL DR
BILNEY DR
SHALLOW BROOK LN
HEADWATERS DR
MORNINGWOOD DR
FRALEY FARM RD
BREADY RD
POPLAR VIEW LN
SLADE SCHOOL RD
BROOKE RD
BENTLEY RD
Sandy Spring
ASHTON RD
OLNEY SANDY SPRING RD
QUEEN MARY DR
KING WILLIAM DR
SPARTAN RD
MARDEN LN
MEETING HOUSE RD
AUBURN VILLAGE DR
HIDDEN GARDEN LN
Ashton
CRYSTAL SPRING DR
TREE LAWN DR
OVERWOOD DR
OLNEY
KIRK LN
RIDGE RD
PRINCESS ANNE DR
BUEHLER RD
PRINCE EDWARD DR
GATSBY TER
OLD VIC BLVD
BATCHELLORS FOREST RD
182
DOCTOR BIRD RD
ASHTON GREEN DR
NORWOOD RD
FOGGY LN
CASHELL RD
SIR WALTER RD
CHEROKEE LN
LAFAYETTE DR
HINES RD
MEGANS WAY
OLD BALTIMORE RD
Northwest Br Anacostia River
QUAKER LN
TOBOGGAN LN N
Cherrywood
EVANGELINE LN
MOSS SIDE LN
CHERRY VALLEY DR
Bowie Mill Park
HARBINGER DR
MACDUFF AVE
COVERED WAGON WAY
HENNESSY TER
AVENLEIGH DR
CONTINENTAL DR
POWDER HOUSE DR
VALLEY FORGE DR
GEORGE WASHINGTON DR
EXCALIBER LN
REDLAND
MUNCASTER MILL RD
NORBROOK DR
EMORY CHURCH RD
Batchellors Run
HARBOUR TOWN DR
GOOSENECK TER
Oakdale
CUTLASS DR
CAVALRY DR
EMORY LN
WHITEHAVEN RD
EDNOR RD
CLOVERLY
200
115
MINUTEMAN DR
FOX VALLEY TER
FIRESTONE DR
600
500
400
300

Produced by the United States Geological Survey
North American Datum of 1983 (NAD83)
World Geodetic System of 1984 (WGS84). Projection and
1 000-meter grid: Universal Transverse Mercator, Zone 18S
10 000-foot ticks: Maryland Coordinate System of 1983

This map is not a legal document. Boundaries may be generalized for this map scale. Private lands within government reservations may not be shown. Obtain permission before entering private lands.

Imagery..........NAIP, June 2011
Roads..........HERE, ©2013
Names..........GNIS, 2013
Hydrography..........National Hydrography Dataset, 2011
Contours..........National Elevation Dataset, 2013
Boundaries..........Multiple sources; see metadata file 1972 - 2013

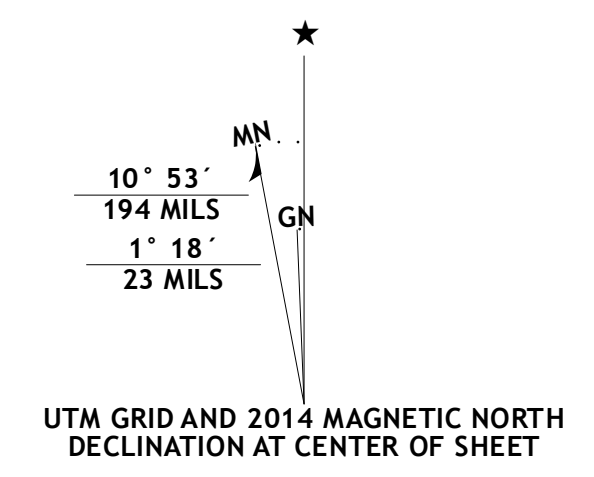
MN
GN
10° 53´
194 MILS
1° 18´
23 MILS

UTM GRID AND 2014 MAGNETIC NORTH DECLINATION AT CENTER OF SHEET

U.S. National Grid
100,000-m Square ID
UJ
Grid Zone Designation
18S

SCALE 1:24 000

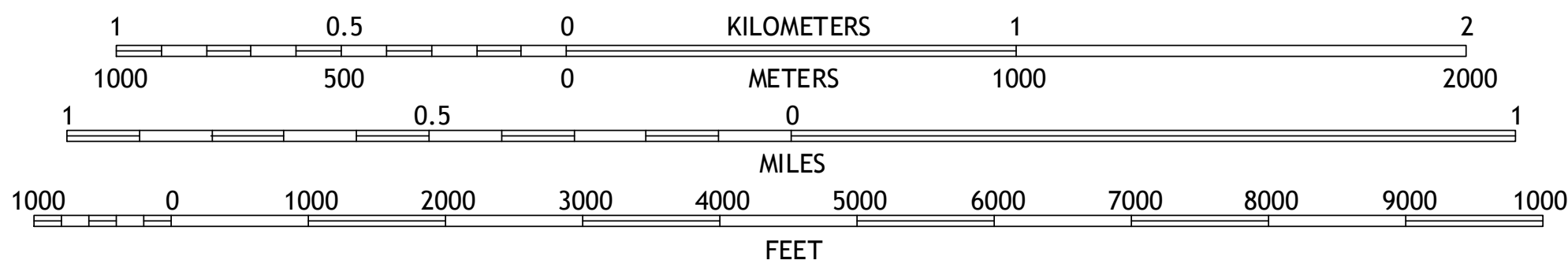
1
0.5
0
1
2
KILOMETERS
1000
500
0
1000
2000
METERS
1
0.5
0
1
MILES
1000
0
1000
2000
3000
4000
5000
6000
7000
8000
9000
10000
FEET

CONTOUR INTERVAL 20 FEET
NORTH AMERICAN VERTICAL DATUM OF 1988

This map was produced to conform with the
National Geospatial Program US Topo Product Standard, 2011.
A metadata file associated with this product is draft version 0.6.16

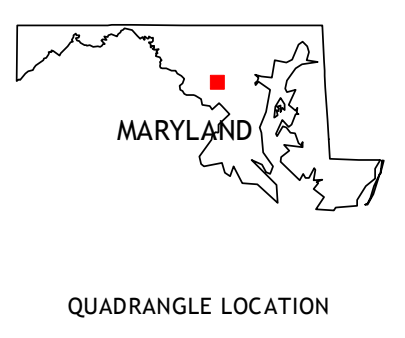

QUADRANGLE LOCATION

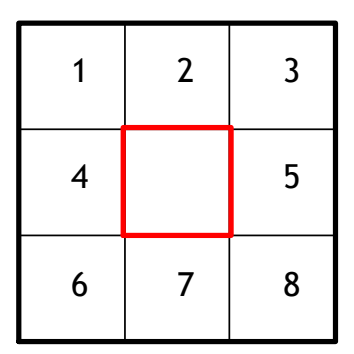

1 Damascus
2 Woodbine
3 Sykesville
4 Gaithersburg
5 Clarksville
6 Rockville
7 Kensington
8 Beltsville

ADJOINING QUADRANGLES

ROAD CLASSIFICATION

Expressway	▬	Local Connector	▬
Secondary Hwy	▬	Local Road	▬
Ramp	▬	4WD	- - -
Interstate Route		US Route	
State Route	○		

SANDY SPRING, MD
2014

NSN. 7643016369870
NGA REF NO. USGSX24K39846