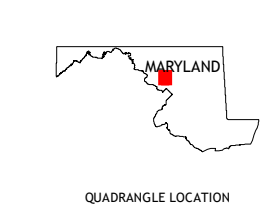
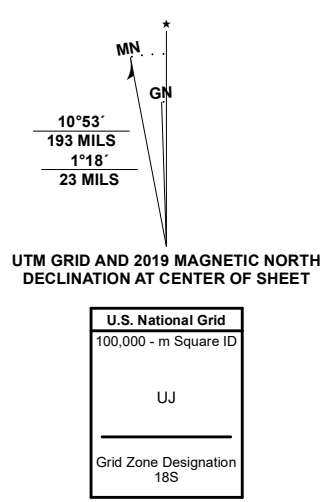


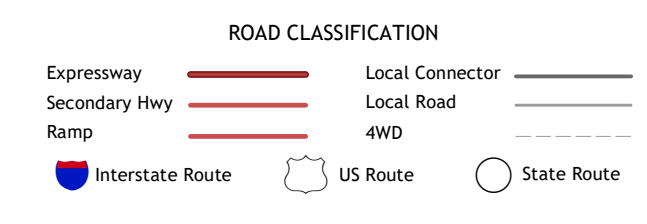
Produced by the United States Geological Survey

North American Datum of 1983 (NAD83) World Geodetic System of 1984 (WGS84) Projection and 1 000-meter grid/Universal Transverse Mercator, Zone 18S This map is not a legal document. Boundaries may be generalized for this map scale. Private lands within government reservations may not be shown. Obtain permission before entering private lands.

Imagery.....NAIP, July 2015 - September 2015 Roads.....U.S. Census Bureau, 2016 Names.....GNIS, 1979 - 2019 Hydrography.....National Hydrography Dataset, 2001 - 2019 Contours.....National Elevation Dataset, 2013 Boundaries.....Multiple sources; see metadata file 2017 - 2018 Wetlands.....FWS National Wetlands Inventory 1981 - 1988



ADJOINING QUADRANGLES table with 3x3 grid of numbers 1-9 and corresponding place names: 1 Damascus, 2 Woodbine, 3 Sykesville, 4 Gaithersburg, 5 Clarksville, 6 Rockville, 7 Kensington, 8 Beltsville.



CONTOUR INTERVAL 20 FEET NORTH AMERICAN VERTICAL DATUM OF 1988 This map was produced to conform with the National Geospatial Program US Topo Product Standard, 2011. A metadata file associated with this product is draft version 0.6.18

