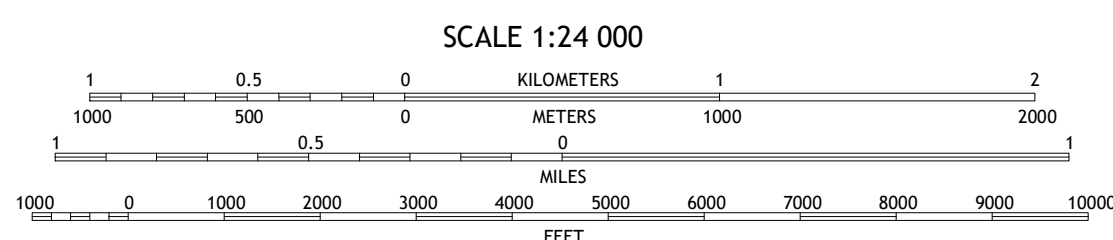

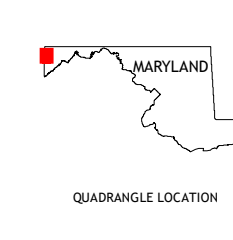


Produced by the United States Geological Survey
North American Datum of 1983 (NAD83)
World Geodetic System of 1984 (WGS84). Projection and
1 000-meter grid: Universal Transverse Mercator, Zone 17S
This map is not a legal document. Boundaries may be
generalized for this map scale. Private lands within government
reservations may not be shown. Obtain permission before
entering private lands.

Imagery:NAIP, July 2015 - September 2015
Roads:U.S. Census Bureau, 2016
Names:GNS, 1979 - 2019
Hydrography:National Hydrography Dataset, 2000 - 2019
Contours:National Elevation Dataset, 2017
Boundaries:Multiple sources; see metadata file 2018
Wetlands:FWS National Wetlands Inventory 1976 - 1982



CONTOUR INTERVAL 20 FEET
NORTH AMERICAN VERTICAL DATUM OF 1988
This map was produced to conform with the
National Geospatial Program US Topo Product Standard, 2011.
A metadata file associated with this product is draft version 0.6.18



ADJOINING QUADRANGLES

1	2	3
4	5	6
7	8	9

1 Brandonville
2 Friendsville
3 Accident
4 Cuzzart
5 McHenry
6 Terra Alta
7 Oakland
8 Deer Park

ROAD CLASSIFICATION

Expressway	Local Connector
Secondary Hwy	Local Road
Ramp	4WD
Interstate Route	US Route
	State Route

