USGS
science for a changing world

U.S. DEPARTMENT OF THE INTERIOR
U.S. GEOLOGICAL SURVEY

The National Map
US Topo

# SAVAGE QUADRANGLE
MARYLAND
7.5-MINUTE SERIES

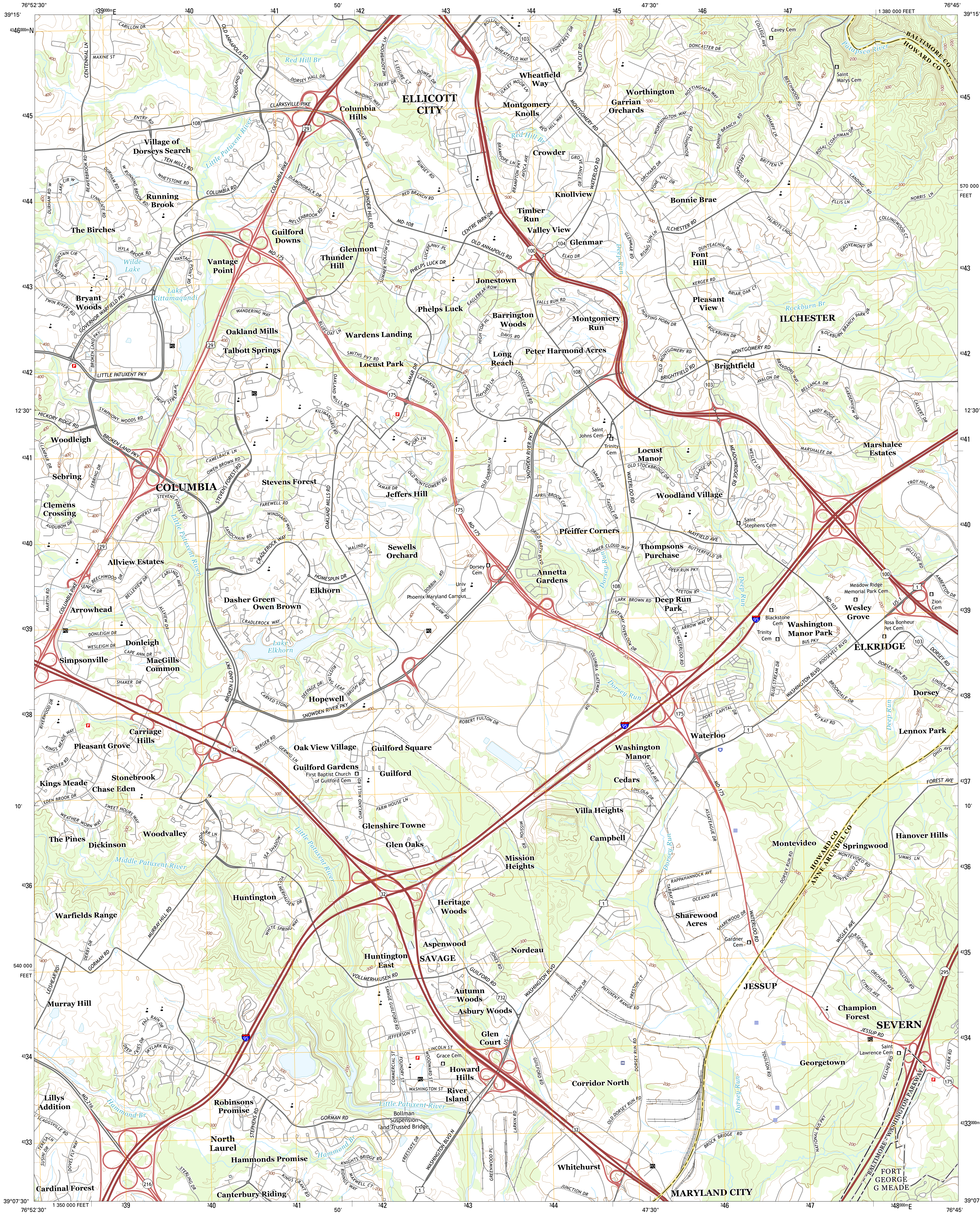
76°52'30"
39°15'
50'
47'30"
76°45'
1 380 000 FEET
570 000 FEET
540 000 FEET
12'30"
10'
39°07'30"
1 350 000 FEET
ELLICOTT CITY
Columbia Hills
Wheatfield Way
Worthington
Garrian Orchards
Montgomery Knolls
Crowder
Knollview
Bonnie Brae
Timber Run
Valley View
Glenmar
Font Hill
Village of Dorseys Search
Running Brook
The Birches
Guilford Downs
Glenmont
Thunder Hill
Vantage Point
Jonestown
Bryant Woods
Phelps Luck
Barrington Woods
Montgomery Run
Pleasant View
ILCHESTER
Oakland Mills
Wardens Landing
Talbott Springs
Long Reach
Peter Harmond Acres
Locust Park
Brightfield
Woodleigh
Sebring
COLUMBIA
Stevens Forest
Jeffers Hill
Locust Manor
Marshalee Estates
Woodland Village
Clemens Crossing
Pfeiffer Corners
Thompsons Purchase
Allview Estates
Sewells Orchard
Annetta Gardens
Elkhorn
Dasher Green
Owen Brown
Deep Run Park
Arrowhead
Wesley Grove
Washington Manor Park
Donleigh
Simpsonville
MacGills Common
ELKRIDGE
Dorsey
Hopewell
Carriage Hills
Pleasant Grove
Oak View Village
Guilford Square
Guilford Gardens
Guilford
Waterloo
Lennox Park
Washington Manor
Cedars
Stonebrook
Kings Meade
Chase Eden
Villa Heights
Glenshire Towne
Campbell
Woodvalley
The Pines
Dickinson
Glen Oaks
Mission Heights
Montevideo
Springwood
Hanover Hills
Huntington
Heritage Woods
Warfields Range
Sharewood Acres
Aspenwood
SAVAGE
Huntington East
Nordeau
Autumn Woods
Asbury Woods
Murray Hill
JESSUP
Champion Forest
SEVERN
Glen Court
Howard Hills
River Island
Georgetown
Corridor North
Lillys Addition
Robinsons Promise
North Laurel
Hammonds Promise
Whitehurst
Cardinal Forest
Canterbury Riding
MARYLAND CITY
FORT GEORGE G MEADE
BALTIMORE CO
HOWARD CO
ANNE ARUNDEL CO
Patapsco River
Red Hill Br
Little Patuxent River
Wilde Lake
Lake Kittamaqundi
Deep Run
Rockburn Br
Dorsey Run
Lake Elkhorn
Middle Patuxent River
Hammond Br
Cavey Cem
Saint Marys Cem
Saint Johns Cem
Trinity Cem
Saint Stephens Cem
Dorsey Cem
Univ of Phoenix-Maryland Campus
Meadow Ridge Memorial Park Cem
Zion Cem
Blackstone Cem
Rosa Bonheur Pet Cem
First Baptist Church of Guilford Cem
Gardner Cem
Grace Cem
Saint Lawrence Cem
Bollman Suspension and Trussed Bridge
BALTIMORE - WASHINGTON PARKWAY

Produced by the United States Geological Survey
North American Datum of 1983 (NAD83)
World Geodetic System of 1984 (WGS84). Projection and
1 000-meter grid: Universal Transverse Mercator, Zone 18S
10 000-foot ticks: Maryland Coordinate System of 1983

This map is not a legal document. Boundaries may be generalized for this map scale. Private lands within government reservations may not be shown. Obtain permission before entering private lands.

Imagery....................NAIP, June 2011
Roads....................HERE, ©2013
Names....................GNIS, 2013
Hydrography....................National Hydrography Dataset, 2011
Contours....................National Elevation Dataset, 2013
Boundaries...........Multiple sources; see metadata file 1972 - 2013

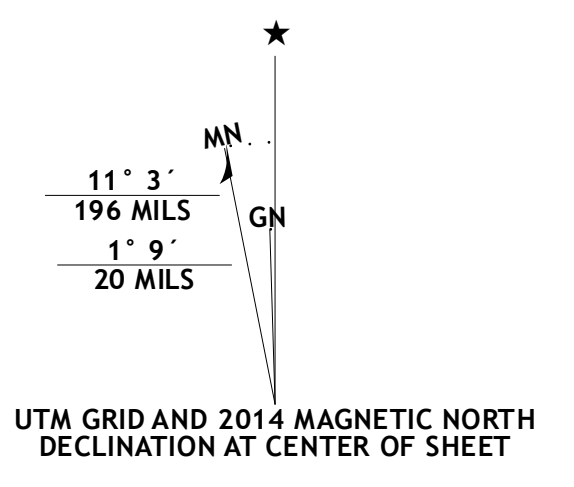
MN
GN
11° 3´
196 MILS
1° 9´
20 MILS

UTM GRID AND 2014 MAGNETIC NORTH DECLINATION AT CENTER OF SHEET

U.S. National Grid
100,000-m Square ID
UJ
Grid Zone Designation
18S

SCALE 1:24 000

1 0.5 0 1 2 KILOMETERS
1000 500 0 1000 2000 METERS
1 0.5 0 1 MILES
1000 0 1000 2000 3000 4000 5000 6000 7000 8000 9000 10000 FEET

CONTOUR INTERVAL 20 FEET
NORTH AMERICAN VERTICAL DATUM OF 1988

This map was produced to conform with the
National Geospatial Program US Topo Product Standard, 2011.
A metadata file associated with this product is draft version 0.6.16

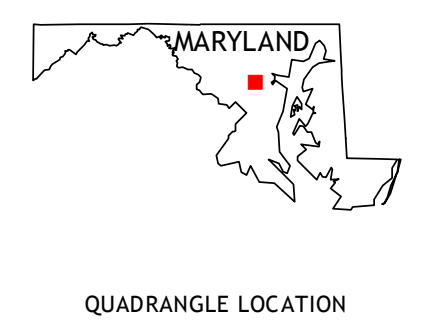

QUADRANGLE LOCATION

| | | |
|---|---|---|
| 1 | 2 | 3 |
| 4 | | 5 |
| 6 | 7 | 8 |

1 Sykesville
2 Ellicott City
3 Baltimore West
4 Clarksville
5 Relay
6 Beltsville
7 Laurel
8 Odenton

ADJOINING QUADRANGLES

ROAD CLASSIFICATION

| | | | |
|---|---|---|---|
| Expressway | | Local Connector | |
| Secondary Hwy | | Local Road | |
| Ramp | | 4WD | |
| Interstate Route | | US Route | State Route |

SAVAGE, MD
2014

NSN. 7643016369861
NGA REF NO. USGSX24K40053