USGS
science for a changing world

U.S. DEPARTMENT OF THE INTERIOR
U.S. GEOLOGICAL SURVEY

The National Map
US Topo

SENECA QUADRANGLE
MARYLAND-VIRGINIA
7.5-MINUTE SERIES

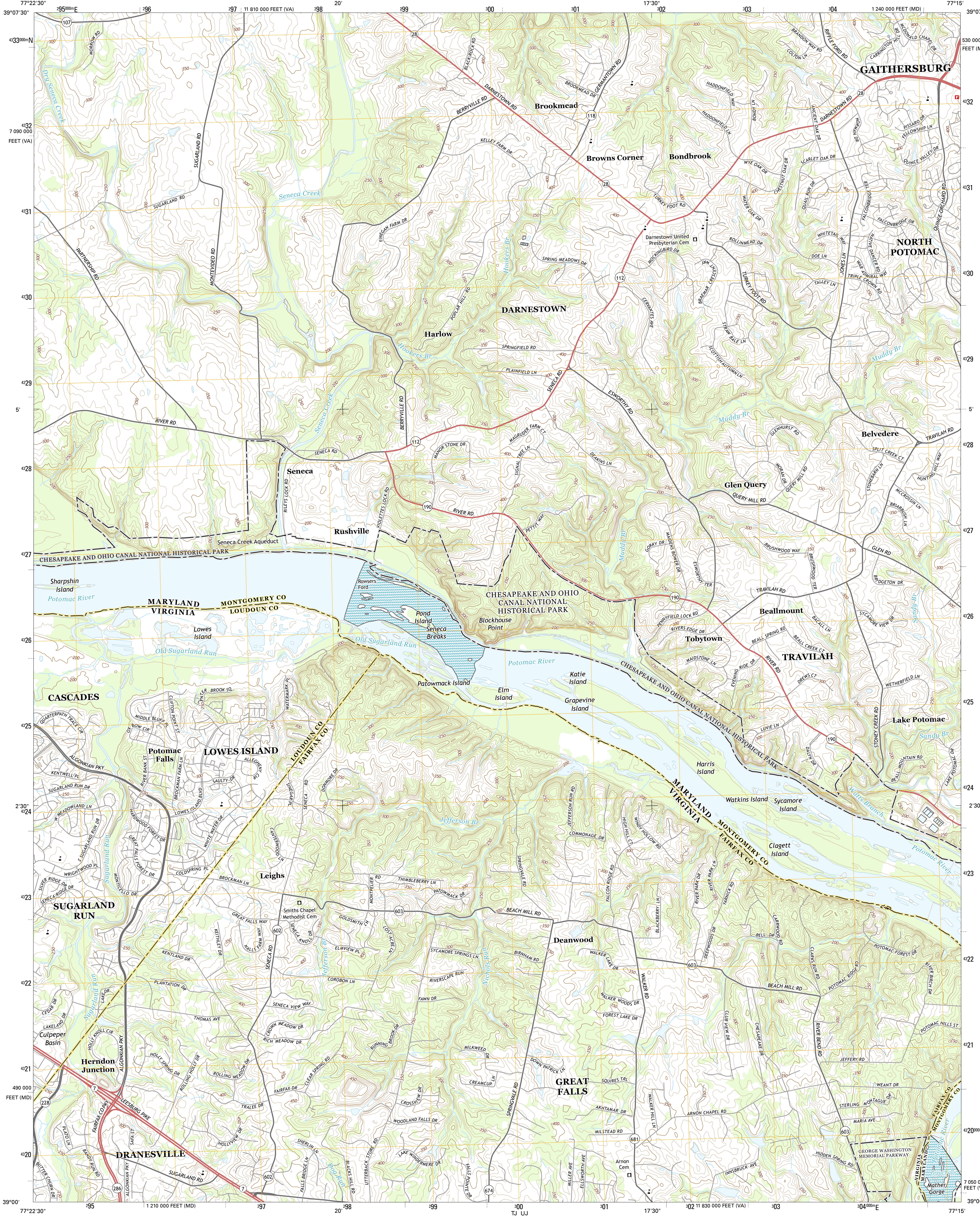
TJ UJ
77°22'30"
39°07'30"
295000mE
296
297
11 810 000 FEET (VA)
298
20'
299
300
301
17'30"
302
303
304
1 240 000 FEET (MD)
77°15'
39°07'30"
4333000mN
530 000 FEET (MD)
4332
7 090 000 FEET (VA)
4331
4330
4329
5'
4328
4327
4326
4325
2'30"
4324
4323
4322
4321
490 000 FEET (MD)
4320000mN
4320
7 050 000 FEET (VA)
39°00'
77°22'30"
295
1 210 000 FEET (MD)
297
20'
298
299
300
TJ UJ
301
17'30"
302
11 830 000 FEET (VA)
303
304000mE
77°15'
39°00'
GAITHERSBURG
Brookmead
Browns Corner
Bondbrook
Darnestown United Presbyterian Cem
NORTH POTOMAC
DARNESTOWN
Harlow
Belvedere
Glen Query
Seneca
Rushville
Seneca Creek Aqueduct
CHESAPEAKE AND OHIO CANAL NATIONAL HISTORICAL PARK
Sharpshin Island
Potomac River
MARYLAND
VIRGINIA
MONTGOMERY CO
LOUDOUN CO
Rowsers Ford
Pond Island
Seneca Breaks
Blockhouse Point
Lowes Island
Old Sugarland Run
Beallmount
Tobytown
TRAVILAH
Katie Island
Elm Island
Grapevine Island
Patowmack Island
CASCADES
Potomac Falls
LOWES ISLAND
LOUDOUN CO
FAIRFAX CO
Lake Potomac
Harris Island
Watkins Island
Sycamore Island
Clagett Island
MARYLAND
VIRGINIA
MONTGOMERY CO
FAIRFAX CO
SUGARLAND RUN
Leighs
Smiths Chapel Methodist Cem
Deanwood
Culpeper Basin
Herndon Junction
GREAT FALLS
DRANESVILLE
Arnon Cem
GEORGE WASHINGTON MEMORIAL PARKWAY
FAIRFAX CO
MONTGOMERY CO
VIRGINIA
MARYLAND
Great Falls
Mather Gorge
Dry Seneca Creek
Seneca Creek
Hookers Br
Muddy Br
Sandy Br
Watts Branch
Jefferson Br
Sugarland Run
Nichols Run
Dog Run
MORROW RD
SUGARLAND RD
MONTEVIDEO RD
PARTNERSHIP RD
RIVER RD
SENECA RD
RILEYS LOCK RD
VIOLETTES LOCK RD
BERRYVILLE RD
FINEGAN FARM DR
POPLAR HILL RD
BLACK ROCK RD
DARNESTOWN RD
KELLEY FARM DR
BROOKMEAD DR
GERMANTOWN RD
HADDONFIELD WAY
HADDONFIELD LN
BONDY LN
TURKEY FOOT RD
WYE OAK DR
CHESTNUT OAK DR
SCARLET OAK DR
ANCIENT OAK DR
WATER OAK DR
QUAIL RUN DR
BRANDON WAY RD
COLTON LN
RIFFLE FORD RD
CARRINGTON HILL DR
MCDONALD CHAPEL DR
NORMAN DR
PISSARO DR
FELLOWSHIP LN
QUINCE VALLEY DR
QUINCE ORCHARD RD
FALCONBRIDGE TER
FALCONBRIDGE DR
WHITETAIL WAY
DOE LN
JONES LN
NATIVE DANCER RD
WAR ADMIRAL WAY
TRIPLE CROWN RD
TALLEY LN
ROLLINMEAD DR
MOCKINGBIRD DR
BRAEMAR CRESCENT WAY
CERVANTES AVE
STRAW BALE LN
SCOTTISH AUTUMN LN
SPRING MEADOWS DR
SPRINGFIELD RD
PLAINFIELD LN
ESWORTHY RD
MAGRUDER FARM CT
MANOR STONE DR
SIGNAL TREE LN
DEAKINS LN
GLENHURST RD
MORAN DR
QUERY MILL RD
SPLIT CREEK CT
STONEBARN LN
HUNTING HILL WAY
MCCROSSIN LN
BRIARBUSH LN
TRAVILAH RD
GLEN RD
BRIDGETON DR
BRUSHWOOD WAY
BRUSHWOOD TER
PETTIT WAY
GORKY DR
MAIDENS BOWER DR
ESWORTHY TER
PENNYFIELD LOCK RD
RIVERS EDGE DR
BEALL SPRING RD
BEALL CREEK CT
BACALL LN
SYCAMORE VIEW DR
MAIDSTONE LN
EVENING RIDE DR
DREWS CT
WETHERFIELD LN
LUVIE LN
DALYN DR
STONEY CREEK RD
BEALL MOUNTAIN RD
LAKE POTOMAC DR
CENTER BROOK SQ
WATERMARK PL
CLIFTON POINT ST
MIDDLE BLUFF PL
OX BOW CIR
QUARTERPATH TRACE CIR
ALGONKIAN PKY
KENTWELL PL
SUGARLAND RUN DR
W MEADOWLAND LN
RIVER BANK ST
BROCKMAN FARM LN
LOWES ISLAND BLVD
SAULTY DR
ALLEGHENY CIR
SINEGAR PL
DONMORE DR
HARDWOOD FOREST DR
WHITE WATER DR
S SUGARLAND RUN DR
WRIGHTWOOD PL
GREAT FALLS FOREST DR
SILVER RIDGE DR
SENECA RIDGE DR
MONTICELLO DR
COLDSPRING PL
CANTERWOOD LN
BROCKMAN LN
MONTPELIER RD
THIMBLEBERRY LN
PATOWMACK DR
BEACH MILL RD
GREAT FALLS WAY
NALLS FARM WAY
SENECA KNOLL DR
GOLDSMITH LN
LOST ACRE LN
ELMVIEW PL
KEITHLEY DR
KENTLAND DR
SYCAMORE SPRINGS LN
BIRNHAM RD
RIVERSCAPE RUN
COROBON LN
PLANTATION DR
FAWN DR
SENECA VIEW WAY
THOMAS AVE
CEDAR DR
LAKE DR
LAKELAND DR
HOLLY KNOLL CIR
CROWN MEADOW DR
RICH MEADOW DR
RUNNING BROOK DR
MILKWEED DR
HOLLY SPRING DR
ROLLING HOLLY DR
ROLLING MEADOW DR
CLEAR SPRING RD
FAIRFAX DR
CREAMCUP LN
CROSSVIEW DR
TRALEE DR
WOODLAND FALLS DR
SPRINGVALE RD
DOWN PATRICK LN
LEESBURG PIKE
FAIRFAX CO PKY
PLATO LN
SAFA ST
BANDY RUN RD
BUTTER CHURN DR
HOLLYVIEW DR
SHERLIN LN
FALLS BRIDGE LN
BLACKS HILL RD
UTTERBACK STORE RD
LAKE WINDERMERE DR
FALLS POINTE DR
MILLER AVE
ELLSWORTH AVE
SQUIRES TRL
AKHTAMAR DR
MILSTEAD RD
WALKER HILL LN
ARNON CHAPEL RD
INNSBRUCK AVE
HIDDEN SPRING RD
WALKER RD
WALKER LAKE DR
WALKER WOODS DR
FOREST LAKE DR
JEFFERSON RUN RD
COMMONAGE DR
HIGH HILL CT
WINDY HOLLOW RD
FALCON RIDGE RD
BLACKBERRY LN
RIVER PARK DR
RIVER PARK LN
YARNICK RD
DEEPWOODS DR
BELL DR
CARWOOD RD
CLARKS RUN RD
POTOMAC RIDGE RD
POTOMAC FOREST DR
RIVER BIRCH DR
CLUB VIEW DR
CHESAPEAKE DR
RIVER BEND RD
POTOMAC HILLS ST
JEFFERY RD
WEANT DR
STERLING MONTAGUE DR
MARIA AVE
107
28
118
112
190
603
602
7
228
286
674
681
200
250
300
350
400
450

Produced by the United States Geological Survey
North American Datum of 1983 (NAD83)
World Geodetic System of 1984 (WGS84). Projection and
1 000-meter grid: Universal Transverse Mercator, Zone 18S
10 000-foot ticks: Maryland Coordinate System of 1983, Virginia
Coordinate System of 1983 (north zone)

This map is not a legal document. Boundaries may be generalized for this map scale. Private lands within government reservations may not be shown. Obtain permission before entering private lands.

Imagery	NAIP, June 2011
Roads	HERE, ©2013
Names	GNIS, 2013
Hydrography	National Hydrography Dataset, 2011
Contours	National Elevation Dataset, 2013
Boundaries	Multiple sources; see metadata file 1972 - 2013

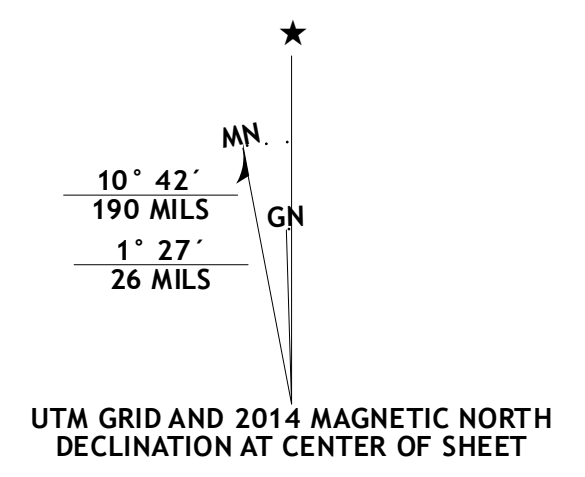
★
MN
GN
10° 42´
190 MILS
1° 27´
26 MILS

UTM GRID AND 2014 MAGNETIC NORTH DECLINATION AT CENTER OF SHEET

U.S. National Grid
100,000-m Square ID
300
TJ | UJ
Grid Zone Designation
18S

SCALE 1:24 000

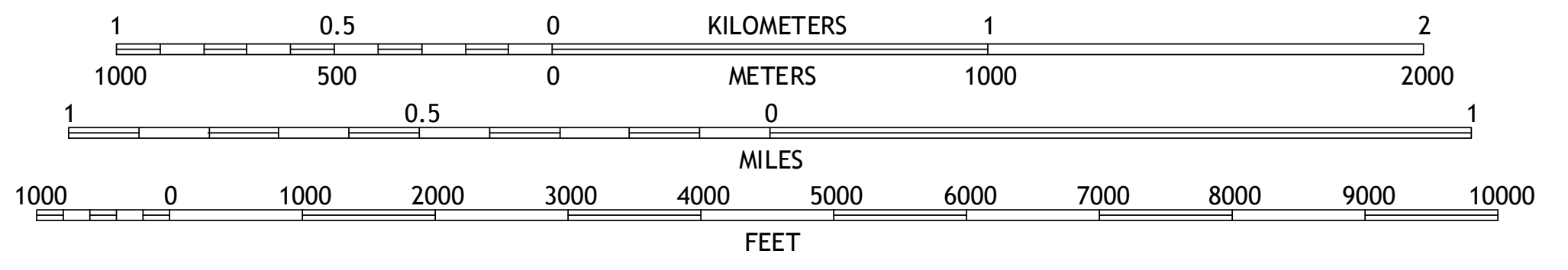
1
0.5
0
KILOMETERS
1
2
1000
500
0
METERS
1000
2000
1
0.5
0
MILES
1
1000
0
1000
2000
3000
4000
5000
6000
7000
8000
9000
10000
FEET

CONTOUR INTERVAL 10 FEET
NORTH AMERICAN VERTICAL DATUM OF 1988

This map was produced to conform with the
National Geospatial Program US Topo Product Standard, 2011.
A metadata file associated with this product is draft version 0.6.16

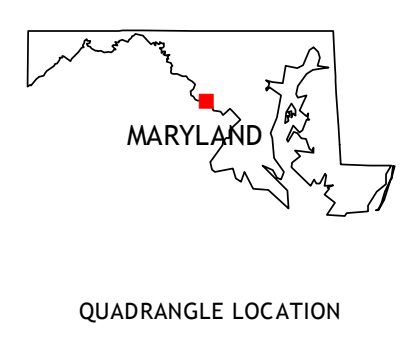

QUADRANGLE LOCATION

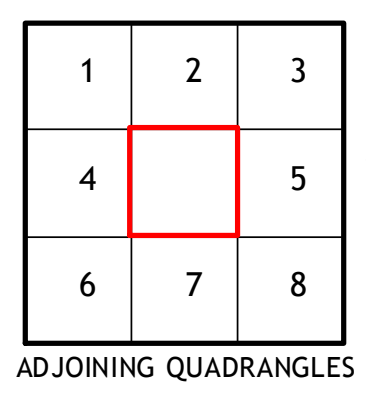

1 Poolesville
2 Germantown
3 Gaithersburg
4 Sterling
5 Rockville
6 Herndon
7 Vienna
8 Falls Church

ADJOINING QUADRANGLES

ROAD CLASSIFICATION

Expressway	━	Local Connector	━
Secondary Hwy	━	Local Road	━
Ramp	━	4WD	- - -

Interstate Route · US Route · State Route

SENECA, MD-VA
2014

NSN. 7643016369863
NGA REF NO. USGSX24K40567