USGS
science for a changing world

U.S. DEPARTMENT OF THE INTERIOR
U.S. GEOLOGICAL SURVEY

The National Map
US Topo

SENECA QUADRANGLE
MARYLAND-VIRGINIA
7.5-MINUTE SERIES

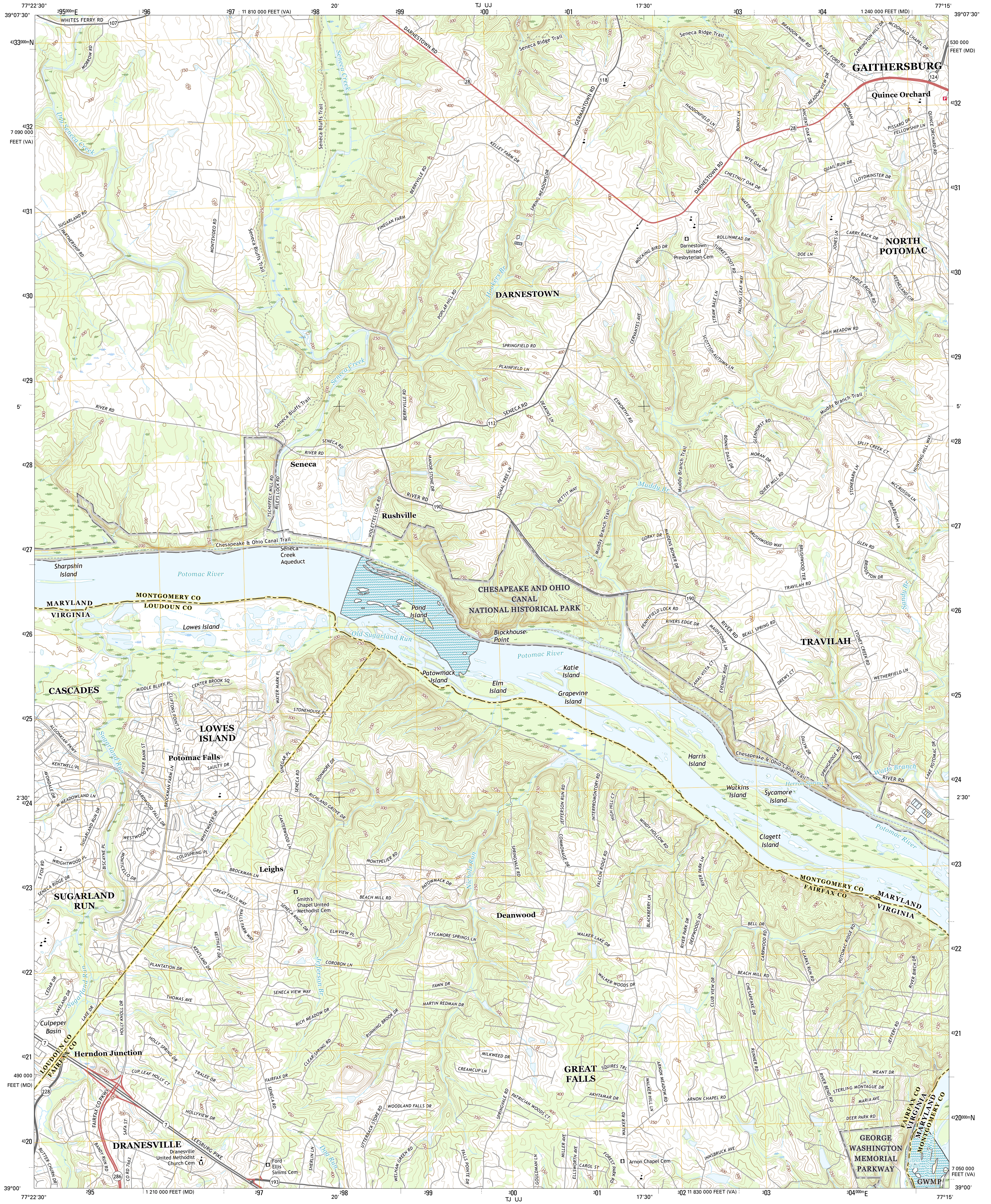
77°22'30"
39°07'30"
295000mE
296
297
11 810 000 FEET (VA)
298
20'
299
TJ UJ
300
301
17'30"
303
304
1 240 000 FEET (MD)
77°15'
39°07'30"
4333000mN
530 000 FEET (MD)
4332
7 090 000 FEET (VA)
4331
4330
4329
5'
4328
4327
4326
4325
2'30"
4324
4323
4322
4321
490 000 FEET (MD)
4320000mN
4320
7 050 000 FEET (VA)
39°00'
77°22'30"
295
1 210 000 FEET (MD)
297
20'
298
299
300
TJ UJ
301
17'30"
302 11 830 000 FEET (VA)
303
304000mE
77°15'
WHITES FERRY RD
107
MORROW RD
Dry Seneca Creek
SUGARLAND RD
PARTNERSHIP RD
MONTEVIDEO RD
Seneca Bluffs Trail
Seneca Creek
DARNESTOWN RD
28
KELLEY FARM DR
BERRYVILLE RD
FINEGAN FARM
POPLAR HILL RD
Hookers Br
SPRING MEADOWS DR
Seneca Ridge Trail
GERMANTOWN RD
118
HADDONFIELD LN
BONDY LN
BRANDON WAY RD
RIFFLE FORD RD
CARRINGTON HILL DR
MCDONALD CHAPEL DR
GAITHERSBURG
124
Quince Orchard
MEADOW VIEW DR
ANCIENT OAK DR
NORMAN DR
PISSARO DR
FELLOWSHIP LN
QUINCE ORCHARD RD
WYE OAK DR
CHESTNUT OAK DR
QUAIL RUN DR
LLOYDMINSTER DR
WATER OAK DR
ROLLINMEAD DR
Darnestown United Presbyterian Cem
MOCKING BIRD DR
TURKEY FOOT RD
DOE LN
JONES LN
CARRY BACK DR
NORTH POTOMAC
TRIPLE CROWN RD
KEENELAND CIR
DARNESTOWN
STRAW BALE LN
FALLING LEAF WAY
CERVANTES AVE
SCOTTISH AUTUMN LN
HIGH MEADOW RD
SPRINGFIELD RD
PLAINFIELD LN
Muddy Branch Trail
SENECA RD
112
DEAKINS LN
ESWORTHY RD
GLENHURST RD
BONNIE DALE DR
MORAN DR
QUERY MILL RD
SPLIT CREEK CT
STONEBARN LN
HUNTING HILL WAY
MCCROSSIN LN
BRIARBUSH LN
RIVER RD
SENECA RD
Seneca
TSCHIFFELY MILL RD
RILEYS LOCK RD
MANOR STONE DR
SIGNAL TREE LN
190
Rushville
VIOLETTES LOCK RD
PETTIT WAY
Muddy Br
GORKY DR
MAIDENS BOWER DR
BRUSHWOOD WAY
BRUSHWOOD TER
GLEN RD
BRIDGETON DR
TRAVILAH RD
Sandy Br
Chesapeake & Ohio Canal Trail
Seneca Creek Aqueduct
Sharpshin Island
Potomac River
MONTGOMERY CO
LOUDOUN CO
MARYLAND
VIRGINIA
Lowes Island
Pond Island
Old Sugarland Run
CHESAPEAKE AND OHIO CANAL NATIONAL HISTORICAL PARK
Blockhouse Point
PENNYFIELD LOCK RD
RIVERS EDGE DR
MAIDSTONE LN
BEALL SPRING RD
TRAVILAH
STONEY CREEK RD
Katie Island
Elm Island
Grapevine Island
Patowmack Island
CANAL VISTA CT
EVENING RIDE
DREWS CT
WETHERFIELD LN
CASCADES
MIDDLE BLUFF PL
CENTER BROOK SQ
CLIFTONS POINT ST
WATER MARK PL
STONEHOUSE PL
ALGONKIAN PKWY
LOWES ISLAND
Sugarland Run
RIVER BANK ST
Potomac Falls
SAULTY DR
KENTWELL PL
AVONDALE DR
W MEADOWLAND LN
HARDWOOD FALLS DR
BROCKMAN FARM LN
SINEGAR PL
SENECA RD
DONMORE DR
RICHLAND GROVE DR
Harris Island
DALYN DR
SPRINGRIDGE RD
Herron Spring
Watts Branch
LAKE POTOMAC DR
Watkins Island
Sycamore Island
Clagett Island
JEFFERSON RUN RD
INTERPROMONTORY RD
HIGH HILL CT
WINDY HOLLOW RD
SUGARLAND RUN DR
BISCAYNE PL
MONTICELLO DR
WESTWOOD PL
WHITEWATER DR
COLDSPRING PL
CANTERWOOD LN
WRIGHTWOOD PL
S FOX RD
SENECA RIDGE DR
Leighs
BROCKMAN LN
MONTPELIER RD
Nichols Run
SPRINGVALE RD
COMMONAGE DR
FALCON RIDGE RD
RIVER PARK LN
MONTGOMERY CO
FAIRFAX CO
MARYLAND
VIRGINIA
SUGARLAND RUN
GREAT FALLS WAY
Smith's Chapel United Methodist Cem
BEACH MILL RD
PATOWMACK DR
Deanwood
BLACKBERRY LN
RIVER PARK DR
DEEPWOODS DR
BELL DR
CARRWOOD RD
CLARKS RUN RD
POTOMAC RIDGE RD
RIVER BIRCH DR
NALLS FARM WAY
SENECA KNOLL DR
ELMVIEW PL
SYCAMORE SPRINGS LN
WALKER LAKE DR
KEITHLEY DR
KENTLAND DR
PLANTATION DR
COROBON LN
Jefferson Br
SENECA VIEW WAY
FAWN DR
WALKER WOODS DR
CHESAPEAKE DR
CLUB VIEW DR
CEDAR DR
LAKELAND DR
THOMAS AVE
MARTIN REDMAN DR
JEFFERY RD
LAKE DR
HOLLY KNOLL DR
RICH MEADOW DR
RUNNING BROOK DR
Culpeper Basin
7
LOUDOUN CO
FAIRFAX CO
Herndon Junction
HOLLY SPRING DR
CLEAR SPRING RD
MILKWEED DR
CREAMCUP LN
GREAT FALLS
SQUIRES TRL
RUNNER RD
WEANT DR
CUP LEAF HOLLY CT
TRALEE DR
FAIRFAX DR
ARNON MEADOW RD
WALKER HILL LN
STERLING MONTAGUE DR
228
FAIRFAX CO PKWY
SAFA ST
HOLLYVIEW DR
SENECA RD
WOODLAND FALLS DR
UTTERBACK STORE RD
PATRICIAN WOODS CT
AKHTAMAR DR
ARNON CHAPEL RD
RIVER BEND RD
MARIA AVE
DEER PARK RD
FAIRFAX CO
VIRGINIA
MARYLAND
MONTGOMERY CO
BUTTER CHURN DR
BANDY RUN RD
DRANESVILLE
LEESBURG PIKE
Dranesville United Methodist Church Cem
CO RD 7663
286
Ford - Ellis - Simms Cem
193
SHERLIN LN
Dog Run
WELHAM GREEN RD
FALLS POINTE DR
GOULDMAN LN
MILLER AVE
ELLSWORTH AVE
CAROL ST
WALKER RD
FOREST PARK RD
Arnon Chapel Cem
INNSBRUCK AVE
GEORGE WASHINGTON MEMORIAL PARKWAY
GWMP
Great Falls

Produced by the United States Geological Survey
North American Datum of 1983 (NAD83)
World Geodetic System of 1984 (WGS84). Projection and
1 000-meter grid: Universal Transverse Mercator, Zone 18S
10 000-foot ticks: Maryland Coordinate System of 1983, Virginia Coordinate System of 1983 (north zone)

This map is not a legal document. Boundaries may be generalized for this map scale. Private lands within government reservations may not be shown. Obtain permission before entering private lands.

Imagery	NAIP, September 2015
Roads	U.S. Census Bureau, 2015 - 2016
Names	GNIS, 2016
Hydrography	National Hydrography Dataset, 2015
Contours	National Elevation Dataset, 2013
Boundaries	Multiple sources; see metadata file 1972 - 2016
Wetlands	FWS National Wetlands Inventory 1977 - 2014

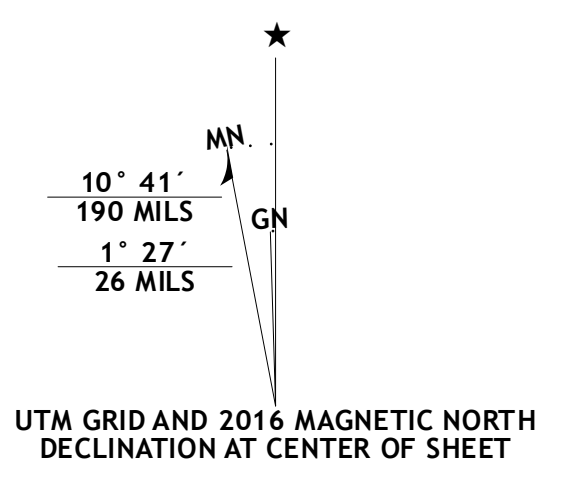
★
MN
GN
10° 41´
190 MILS
1° 27´
26 MILS

UTM GRID AND 2016 MAGNETIC NORTH DECLINATION AT CENTER OF SHEET

U.S. National Grid
100,000-m Square ID
300
TJ | UJ
Grid Zone Designation
18S

SCALE 1:24 000

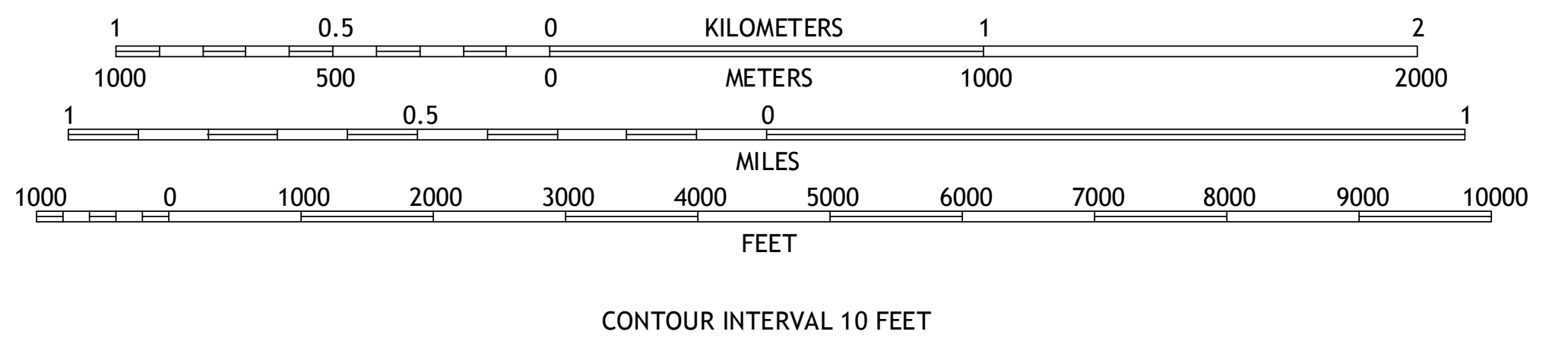
1
0.5
0
KILOMETERS
1
2
1000
500
0
METERS
1000
2000
1
0.5
0
MILES
1
1000
0
1000
2000
3000
4000
5000
6000
7000
8000
9000
10000
FEET

CONTOUR INTERVAL 10 FEET
NORTH AMERICAN VERTICAL DATUM OF 1988

This map was produced to conform with the
National Geospatial Program US Topo Product Standard, 2011.
A metadata file associated with this product is draft version 0.6.19

QUADRANGLE LOCATION

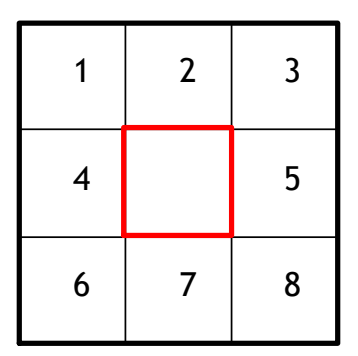

1 Poolesville
2 Germantown
3 Gaithersburg
4 Sterling
5 Rockville
6 Herndon
7 Vienna
8 Falls Church

ADJOINING QUADRANGLES

ROAD CLASSIFICATION

Expressway		Local Connector	
Secondary Hwy		Local Road	
Ramp		4WD	

Interstate Route
US Route
State Route

SENECA, MD-VA
2016

NSN. 7643016369863
NGA REF NO. USGSX24K40567