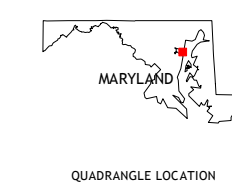
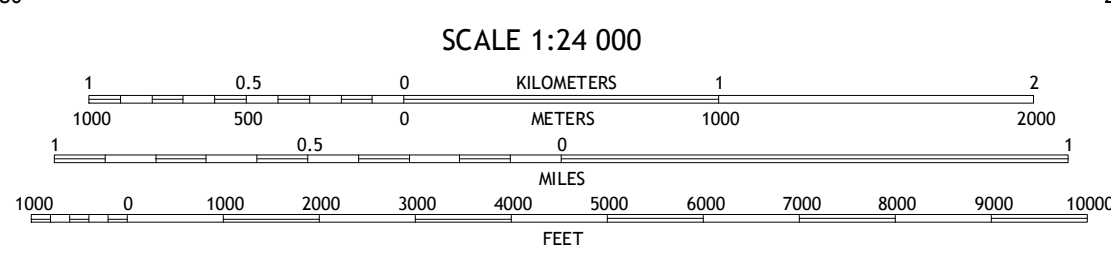
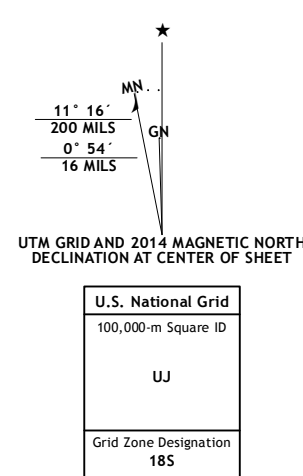
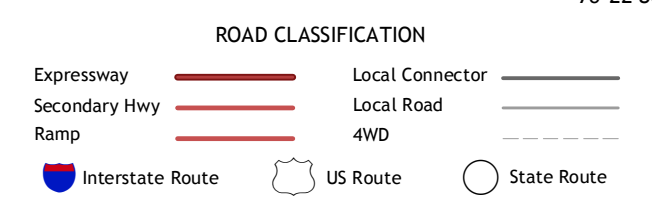


Produced by the United States Geological Survey North American Datum of 1983 (NAD83) World Geodetic System of 1984 (WGS84) 1:000-meter grid; Universal Transverse Mercator, Zone 18S 10 000-foot ticks; Maryland Coordinate System of 1983



ADJOINING QUADRANGLES

1	2	3
4	5	6
7	8	



SPARROWS POINT, MD 2014



CONTOUR INTERVAL 10 FEET NORTH AMERICAN VERTICAL DATUM OF 1988 This map was produced to conform with the National Geospatial Program US Topo Product Standard, 2011. A metadata file associated with this product is draft version 0.6.16