science for a changing world

U.S. DEPARTMENT OF THE INTERIOR
U.S. GEOLOGICAL SURVEY

The National Map
US Topo

SYKESVILLE QUADRANGLE
MARYLAND
7.5-MINUTE SERIES

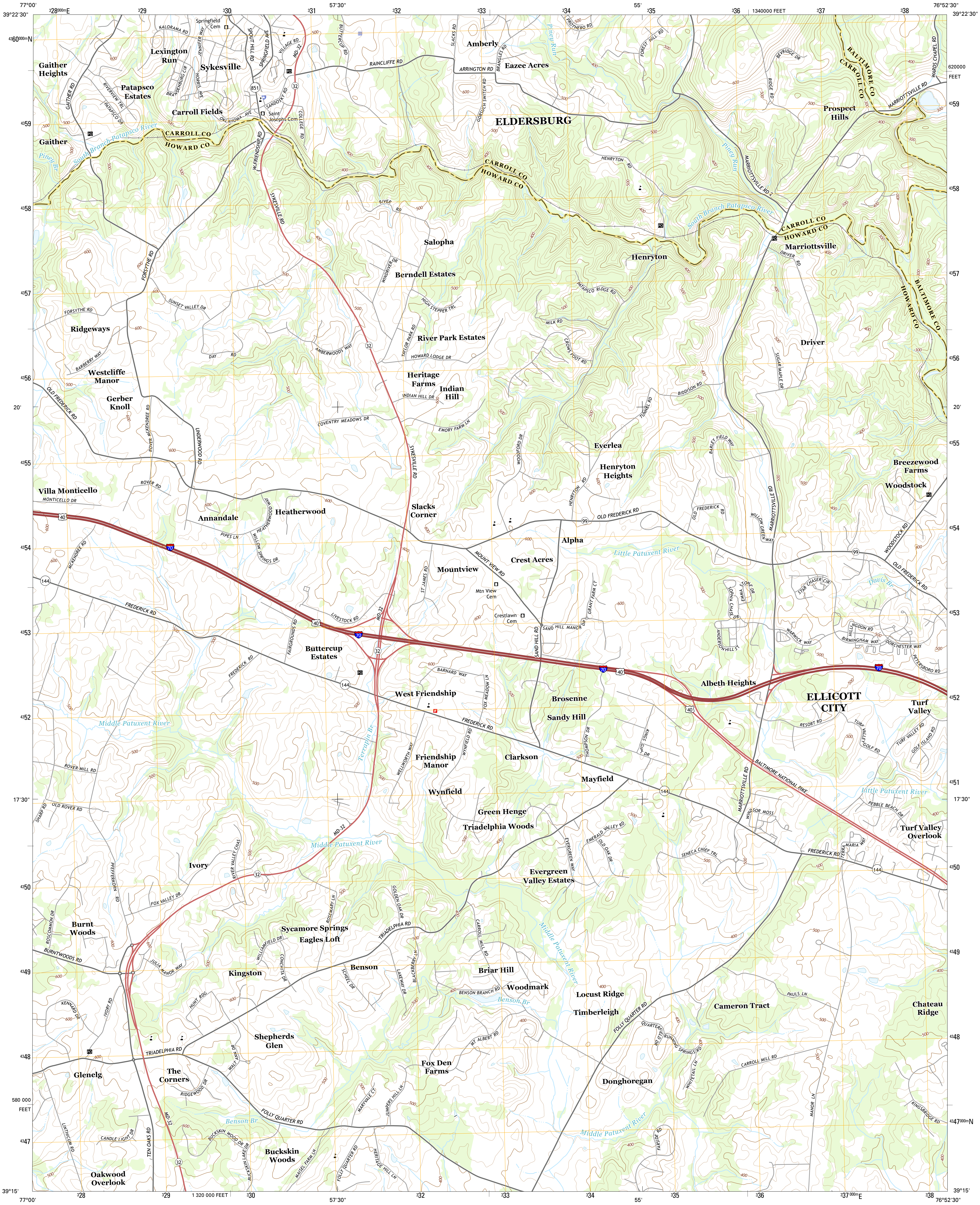
77°00'
39°22'30"
328000mE
329
330
331
57'30"
332
333
334
55'
335
336
1340000 FEET
337
338
76°52'30"
4360000mN
620000 FEET
4359
4358
4357
4356
20'
4355
4354
4353
4352
4351
17'30"
4350
4349
4348
580 000 FEET
4347000mN
4347
39°15'
1 320 000 FEET
337000mE
Gaither Heights
Lexington Run
Sykesville
Springfield Cem
Patapsco Estates
Carroll Fields
Saint Josephs Cem
Gaither
Amberly
Eazee Acres
ELDERSBURG
Prospect Hills
Salopha
Berndell Estates
Henryton
Marriottsville
Ridgeways
River Park Estates
Driver
Westcliffe Manor
Gerber Knoll
Heritage Farms
Indian Hill
Everlea
Henryton Heights
Breezewood Farms
Woodstock
Villa Monticello
Annandale
Heatherwood
Slacks Corner
Alpha
Crest Acres
Mountview
Mtn View Cem
Crestlawn Cem
Buttercup Estates
West Friendship
Albeth Heights
ELLICOTT CITY
Turf Valley
Brosenne
Sandy Hill
Friendship Manor
Clarkson
Mayfield
Wynfield
Green Henge
Triadelphia Woods
Turf Valley Overlook
Ivory
Evergreen Valley Estates
Burnt Woods
Sycamore Springs
Eagles Loft
Kingston
Benson
Briar Hill
Woodmark
Locust Ridge
Timberleigh
Cameron Tract
Chateau Ridge
Shepherds Glen
Glenelg
The Corners
Fox Den Farms
Donghoregan
Buckskin Woods
Oakwood Overlook
CARROLL CO
HOWARD CO
BALTIMORE CO
South Branch Patapsco River
Piney Br
Piney Run
Little Patuxent River
Davis Br
Middle Patuxent River
Terrapin Br
Benson Br
KALORAMA RD
JENNIFER WAY
SPOUT HILL RD
SPRINGFIELD AVE
VILLAGE RD
MD-32
BUTTERCUP RD
RAINCLIFFE RD
SLACKS RD
ARRINGTON RD
BRANGLES RD
GORSUCH SWITCH RD
PROTHERO RD
FOREST HILL RD
BEVRIDGE DR
RIDGE RD
WARDS CHAPEL RD
MARRIOTTSVILLE RD
GAITHER RD
RIVERVIEW TRL
PATAPSCO DR
BRANDENBURG CIR
NORRIS AVE
OKLAHOMA AVE
SANDOSKY RD
COLLEGE RD
W FRIENDSHIP RD
SYKESVILLE RD
RIVER RD
HENRYTON RD
MARRIOTTSVILLE RD 2
DRIVER RD
WINDRIVER DR
HIGH STEPPER TRL
PATAPSCO RIDGE RD
FORSYTHE RD
SUNSET VALLEY DR
MILK RD
CROWS FOOT RD
TAYLOR PARK RD
HOWARD LODGE DR
AMBERWOODS WAY
DAY RD
BARBERRY WAY
SUGAR MAPLE DR
BIDDISON RD
TUNNEL RD
INDIAN HILL DR
OLD FREDERICK RD
ROVER MCKENDREE RD
UNDERWOOD RD
COVENTRY MEADOWS DR
EMORY FARM LN
WOODFORD DR
BARLEY FIELD WAY
ROVER RD
MONTICELLO DR
HEATHERWOOD WAY
PIPES LN
WILLOW SPRINGS DR
OLD FREDERICK RD
WILLOW GREEN WAY
WOODSTOCK RD
MCKENDREE RD
MOUNT VIEW RD
ST JAMES RD
GRANT FARM CT
STAR CHASER CIR
EMMA STONE DR
SOPHIA CHASE DR
FREDERICK RD
LIVESTOCK RD
FAIRGROUNDS RD
SAND HILL RD
SAND HILL MANOR DR
ANDERSON HILL ST
WARWICK WAY
HILLINGDON RD
BIRMINGHAM WAY
DORCHESTER WAY
PETERSBORO RD
BARNARD WAY
FOX MEADOW LN
RESORT RD
TURF VALLEY GOLF RD
TURF VALLEY RD
GOLF ISLAND RD
KINGS GIFT DR
THOMPSON DR
BALTIMORE NATIONAL PIKE
WELLWORTH WAY
WYNFIELD RD
ROVER MILL RD
OLD ROVER RD
SHARP RD
PEBBLE BEACH DR
WINDSOR MOSS
EMERALD VALLEY RD
OLD OAK DR
EVERGREEN WAY
SENECA CHIEF TRL
TERRA MARIA WAY
RIVER VALLEY CHAS
PFEFFERKORN RD
FOX VALLEY DR
ROSEMARY LN
GOLDEN OAK DR
TRIADELPHIA RD
CARROLL MILL RD
ROSCOMMON DR
BURNTWOODS RD
JULIA MANOR WAY
WILLIAMFIELD DR
CONCHITA DR
SCHEEL DR
LAKEWAY DR
BLACKBERRY LN
BENSON BRANCH RD
PAULS LN
KENNARD DR
IVORY RD
HUNT RDG
WALT ANN DR
MT ALBERT RD
FOLLY QUARTER RD
QUARTERFIELD DR
RUNNING SPRINGS RD
WHITETAIL LN
CARROLL MILL RD
RIDGEWOOD DR
MARYVALE CT
JUMPERS HILL LN
MANOR LN
KINGSBRIDGE RD
CANDLE LIGHT DR
TEN OAKS RD
BUCKSKIN WOOD DR
BUCKSKIN LAKE DR
MAISEL FARM LN
HERITAGE HILL LN
FARSIDE RD
LINTHICUM RD
40
70
32
851
99
144
PO

Produced by the United States Geological Survey
North American Datum of 1983 (NAD83)
World Geodetic System of 1984 (WGS84). Projection and
1 000-meter grid: Universal Transverse Mercator, Zone 18S
10 000-foot ticks: Maryland Coordinate System of 1983

This map is not a legal document. Boundaries may be generalized for this map scale. Private lands within government reservations may not be shown. Obtain permission before entering private lands.

Imagery	NAIP, June 2011
Roads	HERE, ©2013
Names	GNIS, 2013
Hydrography	National Hydrography Dataset, 2011
Contours	National Elevation Dataset, 2007
Boundaries	Multiple sources; see metadata file 1972 - 2013

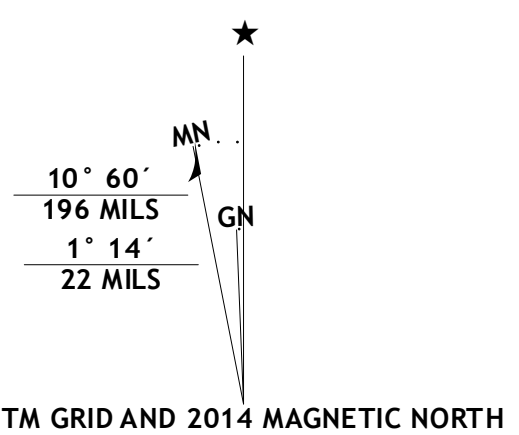
★
MN
GN
10° 60´
196 MILS
1° 14´
22 MILS

UTM GRID AND 2014 MAGNETIC NORTH DECLINATION AT CENTER OF SHEET

U.S. National Grid
100,000-m Square ID
UJ
Grid Zone Designation
18S

SCALE 1:24 000

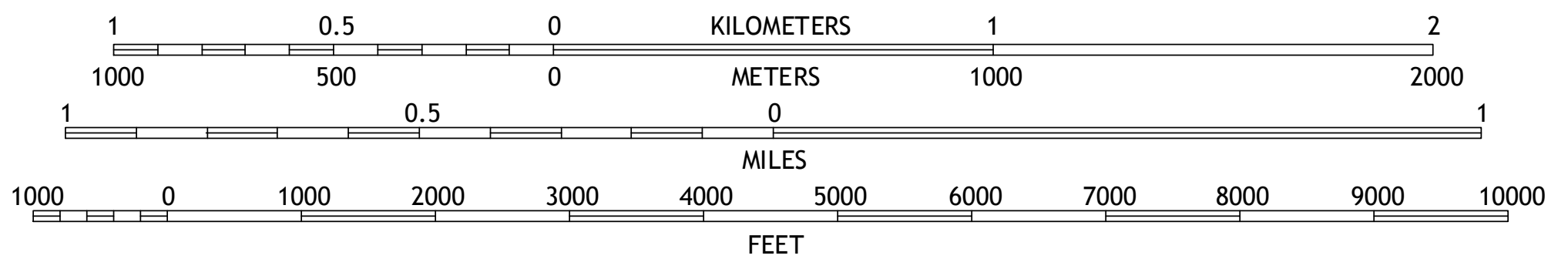
1
0.5
0
KILOMETERS
1
2
1000
500
0
METERS
1000
2000
1
0.5
0
MILES
1
1000
0
1000
2000
3000
4000
5000
6000
7000
8000
9000
10000
FEET

CONTOUR INTERVAL 20 FEET
NORTH AMERICAN VERTICAL DATUM OF 1988

This map was produced to conform with the
National Geospatial Program US Topo Product Standard, 2011.
A metadata file associated with this product is draft version 0.6.16

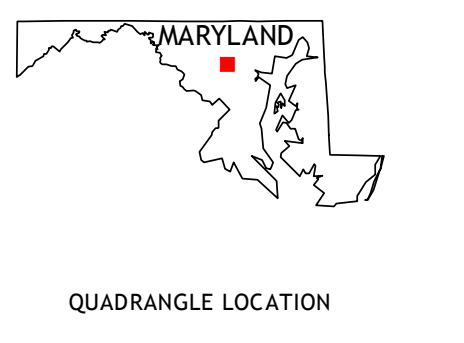

QUADRANGLE LOCATION

1	2	3
4		5
6	7	8

- 1 Winfield
- 2 Finksburg
- 3 Reisterstown
- 4 Woodbine
- 5 Ellicott City
- 6 Sandy Spring
- 7 Clarksville
- 8 Savage

ADJOINING QUADRANGLES

ROAD CLASSIFICATION

Expressway	▬	Local Connector	▬
Secondary Hwy	▬	Local Road	▬
Ramp	▬	4WD	- - -

Interstate Route   US Route   ○ State Route

SYKESVILLE, MD
2014

NSN. 7643016369881
NGA REF NO. USGSX24K44075