USGS
science for a changing world

U.S. DEPARTMENT OF THE INTERIOR
U.S. GEOLOGICAL SURVEY

The National Map
US Topo

TOWSON QUADRANGLE
MARYLAND-BALTIMORE CO.
7.5-MINUTE SERIES

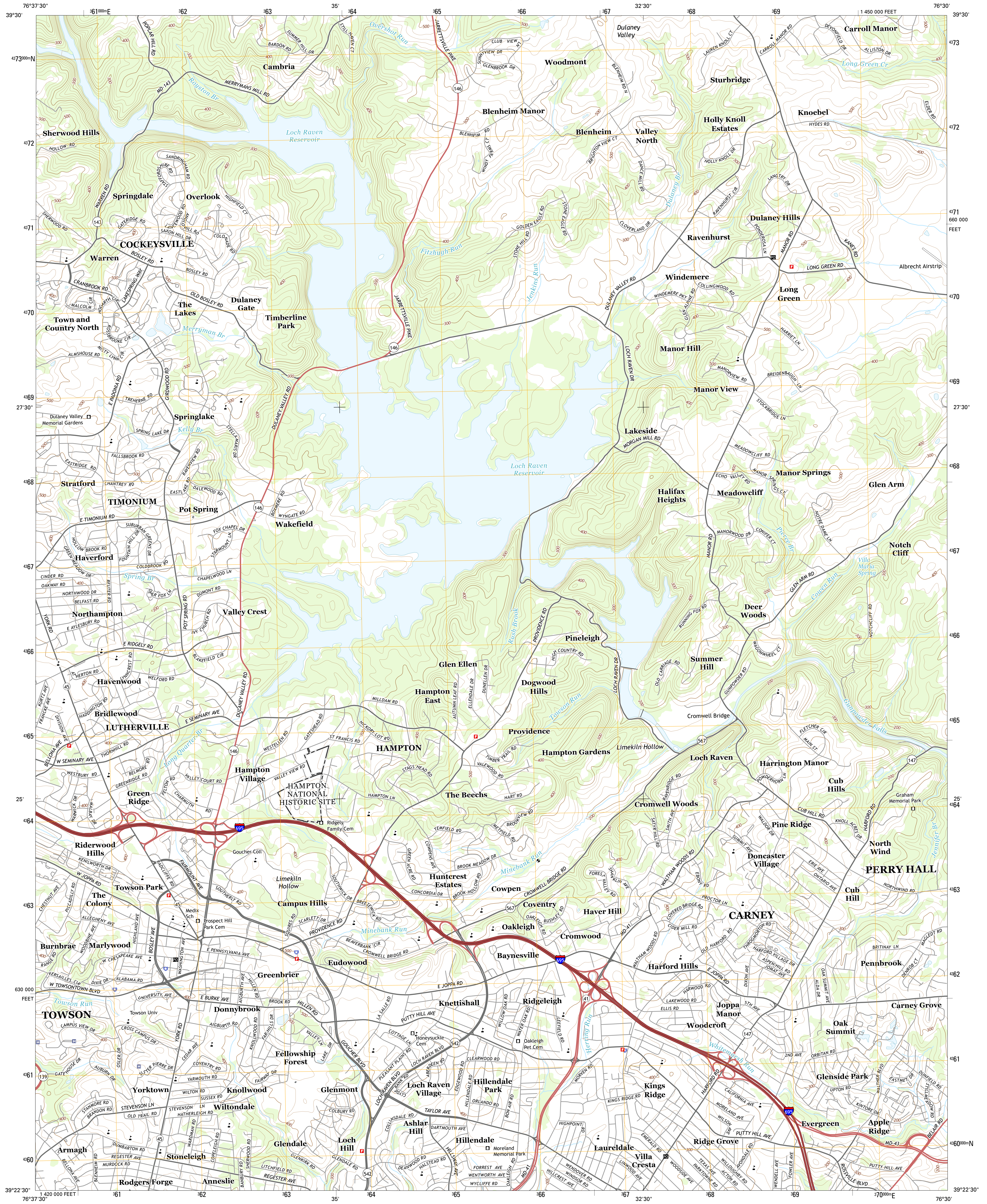
76°37'30"
39°30'
361000mE
362
363
35'
364
365
366
367
32'30"
368
369
1 450 000 FEET
76°30'
4373000mN
4372
4371
4370
4369
27'30"
4368
4367
4366
4365
25'
4364
4363
4362
630 000 FEET
4361
4360
660 000 FEET
4360000mN
39°22'30"
1 420 000 FEET
361
362
363
364
365
366
367
368
369
370000mE
Loch Raven Reservoir
Cambria
Sherwood Hills
Springdale
Overlook
COCKEYSVILLE
Warren
Town and Country North
The Lakes
Dulaney Gate
Timberline Park
Springlake
Dulaney Valley Memorial Gardens
Stratford
TIMONIUM
Pot Spring
Wakefield
Haverford
Northampton
Valley Crest
Havenwood
Bridlewood
LUTHERVILLE
Green Ridge
Hampton Village
HAMPTON NATIONAL HISTORIC SITE
Ridgely Family Cem
Riderwood Hills
Towson Park
The Colony
Burnbrae
Marlywood
Medix Sch
Prospect Hill Park Cem
Goucher Coll
Limekiln Hollow
Campus Hills
Eudowood
Greenbrier
TOWSON
Towson Univ
Donnybrook
Fellowship Forest
Yorktown
Knollwood
Wiltondale
Glenmont
Armagh
Stoneleigh
Glendale
Loch Hill
Rodgers Forge
Anneslie
Dulaney Valley
Woodmont
Blenheim Manor
Blenheim
Valley North
Sturbridge
Holly Knoll Estates
Carroll Manor
Knoebel
Dulaney Hills
Ravenhurst
Albrecht Airstrip
Windemere
Long Green
Manor Hill
Manor View
Lakeside
Halifax Heights
Meadowcliff
Manor Springs
Glen Arm
Notch Cliff
Villa Maria Spring
Deer Woods
Pineleigh
Summer Hill
Glen Ellen
Hampton East
Dogwood Hills
Cromwell Bridge
Providence
Hampton Gardens
Limekiln Hollow
HAMPTON
The Beechs
Loch Raven
Harrington Manor
Cub Hills
Graham Memorial Park
Cromwell Woods
Pine Ridge
North Wind
Doncaster Village
PERRY HALL
Huntcrest Estates
Cowpen
Coventry
Cub Hill
Haver Hill
Oakleigh
Cromwood
CARNEY
Baynesville
Harford Hills
Pennbrook
Knettishall
Ridgeleigh
Joppa Manor
Carney Grove
Woodcroft
Oak Summit
Honeysuckle Cem
Oakleigh Pet Cem
Loch Raven Village
Hillendale Park
Glenside Park
Kings Ridge
Ashlar Hill
Evergreen
Apple Ridge
Hillendale
Moreland Memorial Park
Laureldale
Villa Cresta
Ridge Grove
Overshot Run
Royston Br
Merryman Br
Kelly Br
Fitzhugh Run
Jenkins Run
Dulaney Br
Long Green Cr
Spring Br
Long Quarter Br
Rush Brook
Towson Run
Minebank Run
Pierce Br
Cowen Run
Gunpowder Falls
Jennifer Br
Herring Run
Whitemarsh Run
JARRETTSVILLE PIKE
DULANEY VALLEY RD
LOCH RAVEN DR
YORK RD
E JOPPA RD
HARFORD RD
PROVIDENCE RD
CROMWELL BRIDGE RD
LOCH RAVEN BLVD
GOUCHER BLVD
MD-143
MD-41
MD-43
143
146
45
147
567
542
41
139
695

Produced by the United States Geological Survey
North American Datum of 1983 (NAD83)
World Geodetic System of 1984 (WGS84). Projection and
1 000-meter grid: Universal Transverse Mercator, Zone 18S
10 000-foot ticks: Maryland Coordinate System of 1983

This map is not a legal document. Boundaries may be generalized for this map scale. Private lands within government reservations may not be shown. Obtain permission before entering private lands.

Imagery....................NAIP, July 2011
Roads....................HERE, ©2013
Names....................GNIS, 2013
Hydrography....................National Hydrography Dataset, 2011
Contours....................National Elevation Dataset, 1999
Boundaries............Multiple sources; see metadata file 1972 - 2013

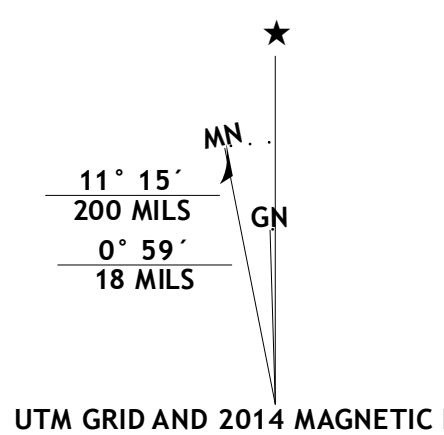
MN
GN
11° 15´
200 MILS
0° 59´
18 MILS

UTM GRID AND 2014 MAGNETIC NORTH DECLINATION AT CENTER OF SHEET

U.S. National Grid
100,000-m Square ID
UJ
Grid Zone Designation
18S

SCALE 1:24 000

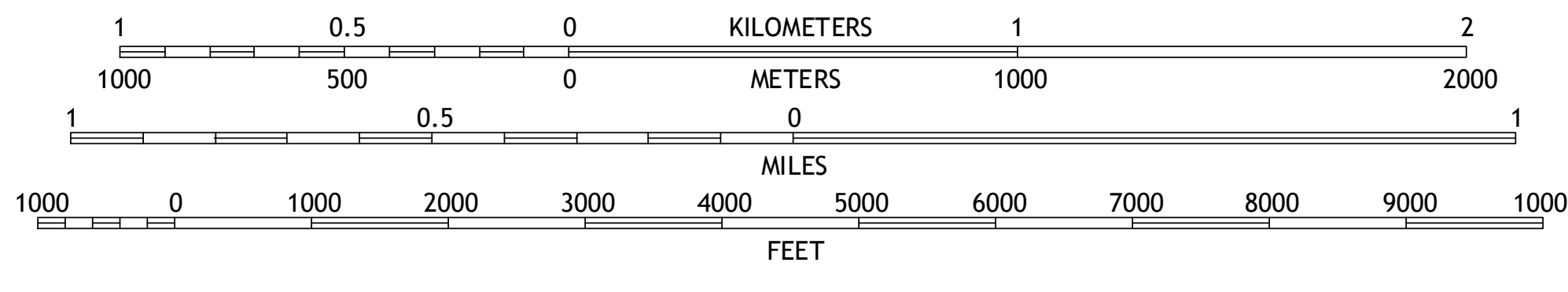
1
0.5
0
KILOMETERS
1
2
1000
500
0
METERS
1000
2000
1
0.5
0
MILES
1
1000
0
1000
2000
3000
4000
5000
6000
7000
8000
9000
10000
FEET

CONTOUR INTERVAL 20 FEET
NORTH AMERICAN VERTICAL DATUM OF 1988

This map was produced to conform with the
National Geospatial Program US Topo Product Standard, 2011.
A metadata file associated with this product is draft version 0.6.16

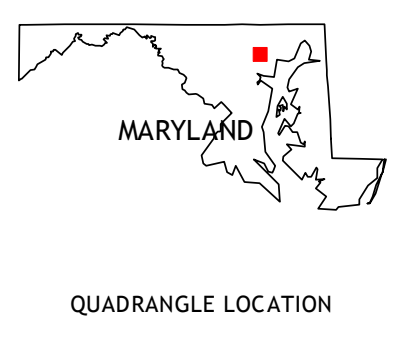

QUADRANGLE LOCATION

1	2	3
4		5
6	7	8

ADJOINING QUADRANGLES

1 Hereford
2 Phoenix
3 Jarrettsville
4 Cockeysville
5 White Marsh
6 Baltimore West
7 Baltimore East
8 Middle River

ROAD CLASSIFICATION

Expressway	▬	Local Connector	▬
Secondary Hwy	▬	Local Road	▬
Ramp	▬	4WD	- - -

Interstate Route   US Route   State Route

TOWSON, MD
2014

NSN. 7643016369879
NGA REF NO. USGSX24K71868