

Produced by the United States Geological Survey North American Datum of 1983 (NAD83) World Geodetic System of 1984 (WGS84) Projection and 1 000-meter grid: Universal Transverse Mercator, Zone 18S 10 000-foot ticks: Maryland Coordinate System of 1983

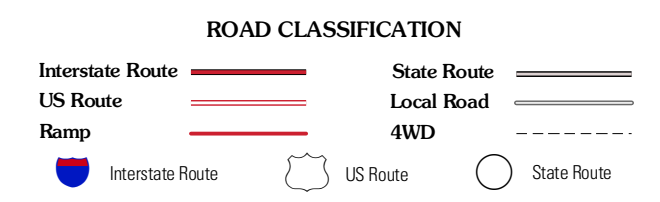
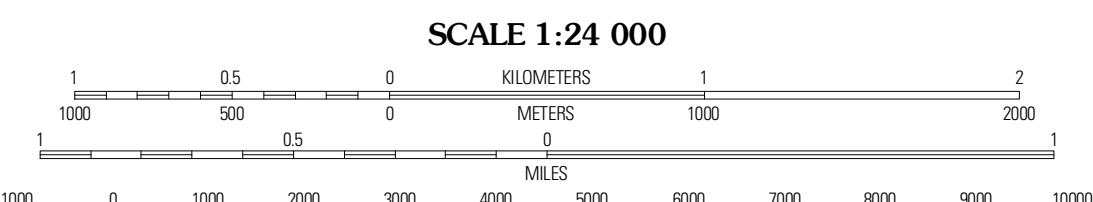
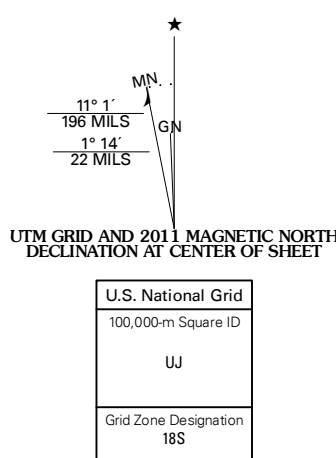


Table with 3 columns: Littlestown, Manchester, Lineboro, New Windsor, Westminster, Hampstead, Winfield, Finksburg, Reisterstown. A grid of red lines indicating the quadrangle's location relative to these towns.

WESTMINSTER, MD 2011

Imagery: NADIP, June 2009  
Roads: ©2006-2010 Tele Atlas  
Names: GNSI, 2010  
Hydrography: National Hydrography Dataset, 2009  
Contours: National Elevation Dataset, 1999  
Boundaries: Census, IBWC, IBC, USGS, 1972 - 2010

CONTOUR INTERVAL 20 FEET NORTH AMERICAN VERTICAL DATUM OF 1988  
This map was produced to conform with version 0.5.10 of the USGS US Topo Product Standard.  
A metadata file associated with this product is draft version 0.5.15