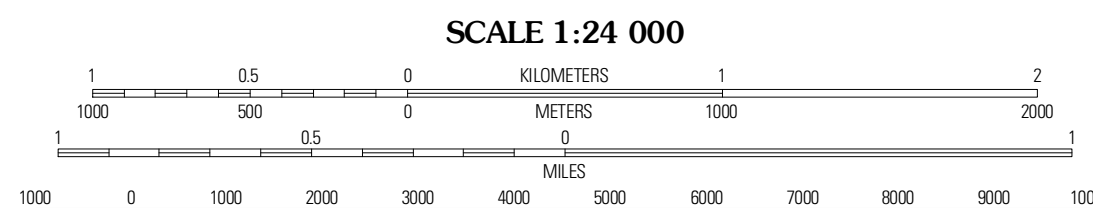
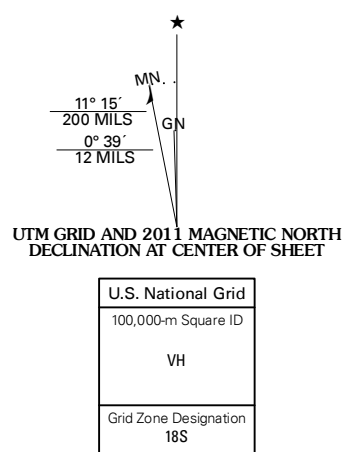




Produced by the United States Geological Survey  
North American Datum of 1983 (NAD83)  
©2006-2010 Tek Atlas  
World Geodetic System of 1984 (WGS84). Projection and  
1 000-meter grid: Universal Transverse Mercator, Zone 18S  
10 000-foot ticks: Maryland Coordinate System of 1983

Imagery.....N.A.I.P., August 2009  
Roads.....©2006-2010 Tek Atlas  
Names.....GNIS, 2010  
Hydrography.....National Hydrography Dataset, 2009  
Contours.....National Elevation Dataset, 2007  
Boundaries.....Census, IBWC, IBC, USGS, 1972 - 2010



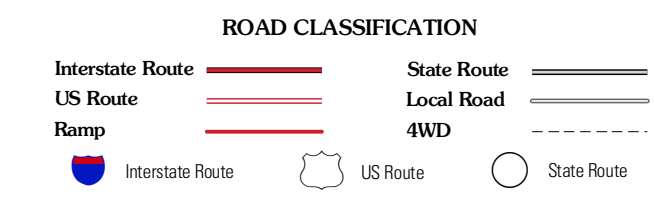
CONTOUR INTERVAL 5 FEET  
NORTH AMERICAN VERTICAL DATUM OF 1988

This map was produced to conform with version 0.5.10  
of the USGS US Topo Product Standard.  
A metadata file associated with this product is draft version 0.5.15



QUADRANGLE LOCATION

Golden Hill	Blackwater River	Chromas River
Hoggs	Wingate	Nanticoke
Richland Point	Bloodworth Island	Deal Island



WINGATE, MD  
2011

ADJOINING 7.5' QUADRANGLES