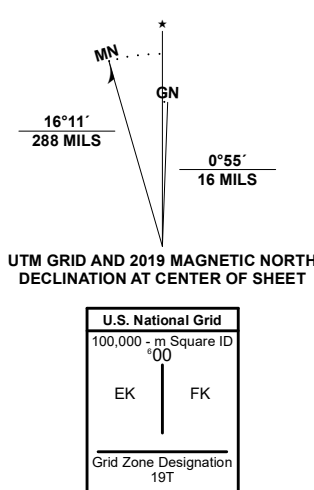


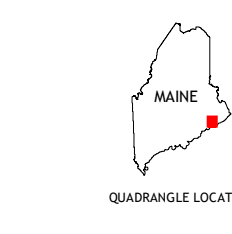


Produced by the United States Geological Survey
North American Datum of 1983 (NAD83)
World Geodetic System of 1984 (WGS84). Projection and
1 000-meter grid: Universal Transverse Mercator, Zone 18T
This map is not a legal document. Boundaries may be
generalized for this map scale. Private lands within government
reservations may not be shown. Obtain permission before
entering private lands.

Imagery:.....NAIP, July 2018
Roads:.....U.S. Census Bureau, 2017
Names:.....GNS, 1980 - 2021
Hydrography:.....National Hydrography Dataset, 1989 - 2019
Contours:.....National Elevation Dataset, 2011 - 2019
Boundaries:.....Multiple sources; see metadata file 2018 - 2019
Wetlands:.....FWS National Wetlands Inventory 1983 - 2003



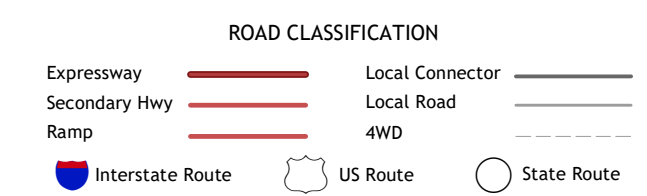
CONTOUR INTERVAL 20 FEET
NORTH AMERICAN VERTICAL DATUM OF 1988
This map was produced to conform with the
National Geospatial Program US Topo Product Standard.



ADJOINING QUADRANGLES

1	2	3
4	5	6
7	8	

1 Egling
2 Columbia Falls
3 Whitneyville
4 Harrington
5 Jonesport
6 Bois Bubert
7 Brisko Island
8 Great Wass Island



ADDISON, ME
2021

