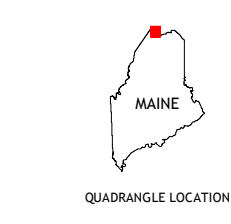
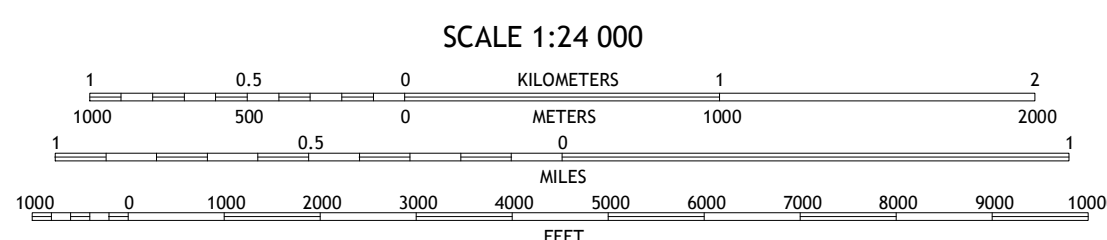
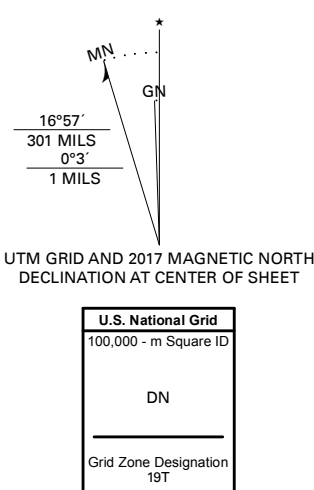


Produced by the United States Geological Survey

North American Datum of 1983 (NAD83)
World Geodetic System of 1984 (WGS84), Projection and
1 000-meter grid/Universal Transverse Mercator, Zone 18T
This map is not a legal document. Boundaries may be
generalized for this map scale. Private lands within government
reservations may not be shown. Obtain permission before
entering private lands.

Imagery.....NAIP, September 2015 - November 2015
Roads.....U.S. Census Bureau, 2017
Names.....GNS, 1990
Hydrography.....National Hydrography Dataset, 2005 - 2017
Contours.....National Elevation Dataset, 1999 - 2008
Boundaries.....Multiple sources; see metadata file 2014 - 2016
Wetlands.....FWS National Wetlands Inventory 1985 - 1986



| | |
|---|---|
| 1 | 2 |
| 3 | 4 |
| 5 | 6 |

ADJOINING QUADRANGLES

- 1 Estcourt
- 2 Landry
- 3 Halfey Pond
- 4 Johnson Brook Mountain
- 5 Falls Brook Lake
- 6 Saint Francis

ROAD CLASSIFICATION

| | |
|------------------|-----------------|
| Expressway | Local Connector |
| Secondary Hwy | Local Road |
| Ramp | 4WD |
| Interstate Route | US Route |
| | State Route |

