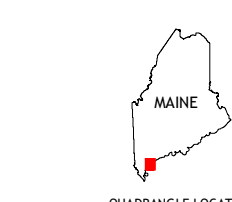
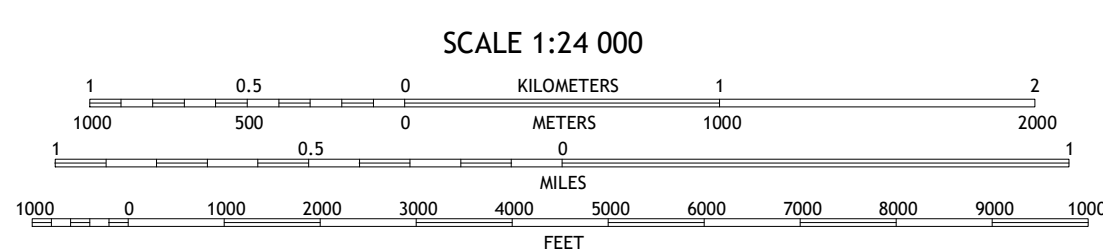
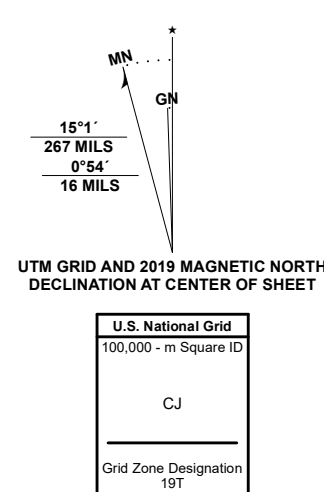
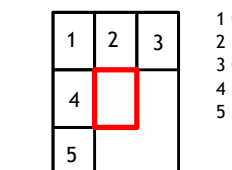


Produced by the United States Geological Survey  
North American Datum of 1983 (NAD83)  
World Geodetic System of 1984 (WGS84). Projection and  
1 000-meter grid: Universal Transverse Mercator, Zone 18T  
This map is not a legal document. Boundaries may be  
generalized for this map scale. Private lands within government  
reservations may not be shown. Obtain permission before  
entering private lands.

Imagery:.....NAIP, September 2018  
Roads:.....U.S. Census Bureau, 2017  
Names:.....GNIS, 1974 - 2020  
Hydrography:.....National Hydrography Dataset, 1989 - 2019  
Contours:.....National Elevation Dataset, 2005  
Boundaries:.....Multiple sources; see metadata file 2018 - 2019  
Wetlands:.....FWS National Wetlands Inventory 2001 - 2004



QUADRANGLE LOCATION



ADJOINING QUADRANGLES

- 1 Old Orchard Beach
- 2 Prouts Neck
- 3 Cape Elizabeth
- 4 Biddeford
- 5 Kennebunkport

