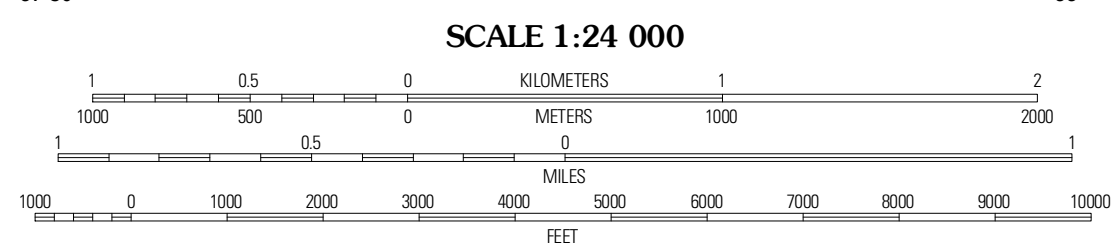
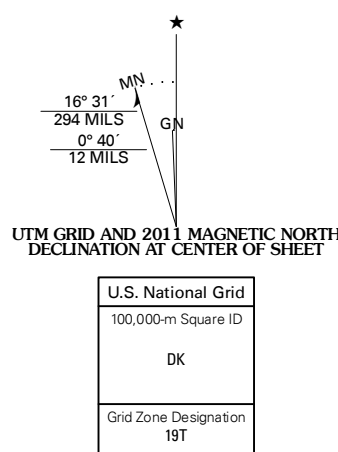


Produced by the United States Geological Survey
North American Datum of 1983 (NAD83)
World Geodetic System of 1984 (WGS84). Projection and
1 000-meter grid: Universal Transverse Mercator, Zone 19T
10 000-foot ticks: Maine Coordinate System of 1983 (west
zone)

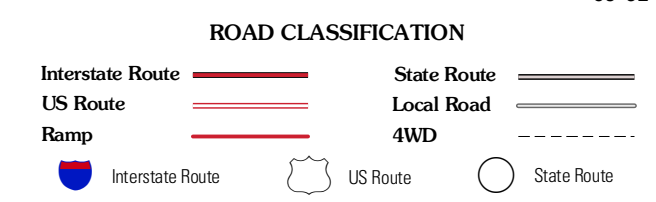
Imagery.....N.A.P., August 2009
Roads.....©2006-2011 TomTom
Names.....CNRS, 2011
Hydrography.....National Hydrography Dataset, 2009
Contours.....National Elevation Dataset, 2004
Boundaries.....Census, IBWC, IBC, USGS, 1972 - 2010



QUADRANGLE LOCATION

East Cary Pond	Caratunk	Dimnick Mountain
Wilham Mountain	Bingham	Mohoney Hill
New Portland	Embsen Pond	Solon

ADJOINING 7.5 QUADRANGLES



BINGHAM, ME
2011