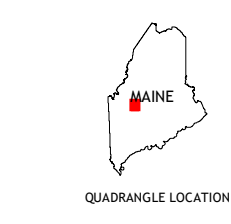
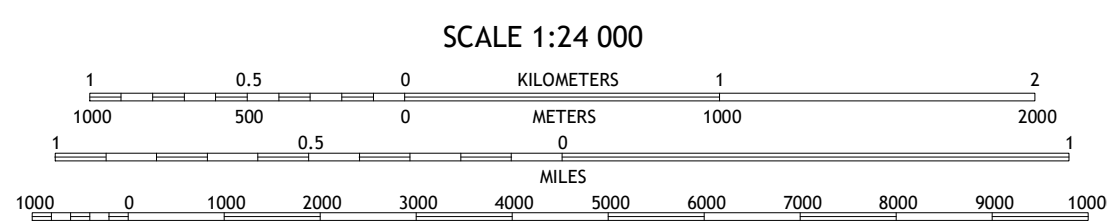
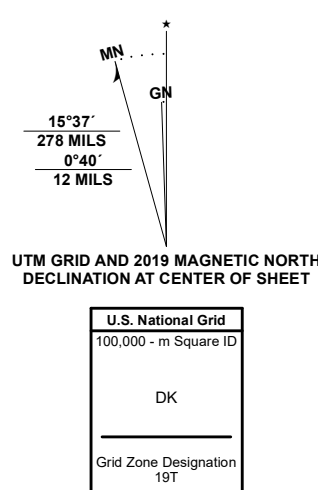


Produced by the United States Geological Survey  
North American Datum of 1983 (NAD83)  
World Geodetic System of 1984 (WGS84), Projection and  
1 000-meter grid/Universal Transverse Mercator, Zone 19T  
This map is not a legal document. Boundaries may be  
generalized for this map scale. Private lands within government  
reservations may not be shown. Obtain permission before  
entering private lands.

Imagery.....	U.S. National Imagery Program (NAIP)	July 2018
Roads.....	U.S. Census Bureau	2017
Names.....	U.S. Census Bureau	2010
Hydrography.....	National Hydrography Dataset	2015
Contours.....	National Elevation Dataset	2017
Boundaries.....	Multiple sources; see metadata file	2019
Wetlands.....	FWS National Wetlands Inventory	1985



1	2	3
4	5	6
7	8	9

ADJOINING QUADRANGLES

- 1 East Carry Pond
- 2 Caratunk
- 3 Dimmick Mountain
- 4 Witham Mountain
- 5 Mahoney Hill
- 6 New Portland
- 7 Embden Pond
- 8 Selon

