
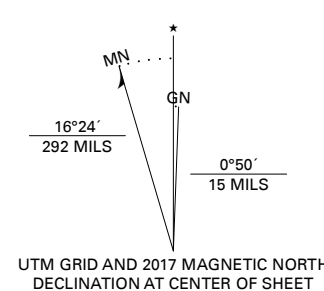


**Produced by the United States Geological Survey**

North American Datum of 1983 (NAD83)  
World Geodetic System of 1984 (WGS84). Projection and  
1 000-meter grid: Universal Transverse Mercator, Zone 18T  
This map is not a legal document. Boundaries may be  
generalized for this map scale. Private lands within government  
reservations may not be shown. Obtain permission before  
entering private lands.

Imagery: NAIP, July 2015 - November 2015  
Roads: U.S. Census Bureau, 2017  
Names: GNIS, 1980-2016  
Hydrography: National Hydrography Dataset, 2006 - 2015  
Contours: National Elevation Dataset, 2011  
Boundaries: Multiple sources; see metadata file 2014 - 2016  
Wetlands: FWS National Wetlands Inventory 1991 - 2003



CONTOUR INTERVAL 20 FEET  
NORTH AMERICAN VERTICAL DATUM OF 1988

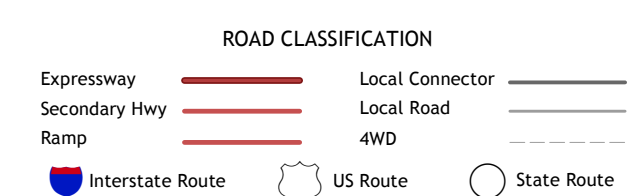
This map was produced to conform with the  
National Geospatial Program US Topo Product Standard, 2011.  
A metadata file associated with this product is draft version 0.6.18



1	2	3
4	5	6
7	8	9

ADJOINING QUADRANGLES

- 1 Cherryfield
- 2 Harrington
- 3 Addison
- 4 Petite Manan Point
- 5 Drisko Island
- 6 Petite Manan Point OE S
- 7 Bois Bubert OE S



**BOIS BUBERT, ME**

2018

