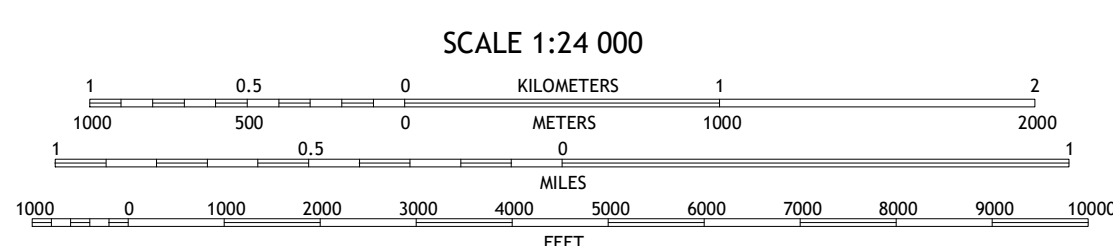
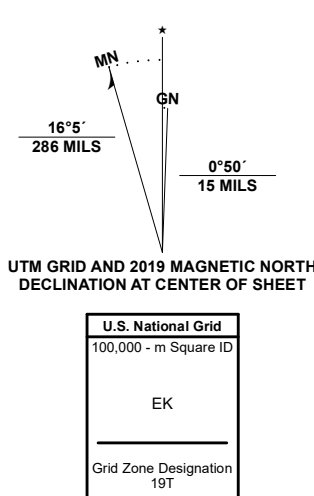
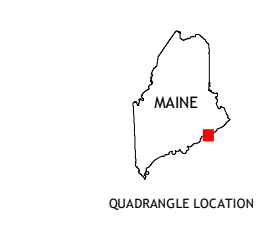


Produced by the United States Geological Survey  
 North American Datum of 1983 (NAD83)  
 World Geodetic System of 1984 (WGS84). Projection and  
 1 000-meter grid: Universal Transverse Mercator, Zone 18T  
 This map is not a legal document. Boundaries may be  
 generalized for this map scale. Private lands within government  
 reservations may not be shown. Obtain permission before  
 entering private lands.  
 Imagery:.....NAIP, July, 2018  
 Roads:.....U.S. Census Bureau, Not Available  
 Names:.....GNS, Not Available  
 Hydrography:.....National Hydrography Dataset, 2006 - 2018  
 Contours:.....National Elevation Dataset, 2004 - 2011  
 Boundaries:.....Multiple sources; see metadata file 2018 - 2019  
 Wetlands:.....FWS National Wetlands Inventory Not Available



SCALE 1:24 000  
 CONTOUR INTERVAL 10 FEET  
 NORTH AMERICAN VERTICAL DATUM OF 1988  
 This map was produced to conform with the  
 National Geospatial Program US Topo Product Standard.



QUADRANGLE LOCATION

1	2	3
4		

ADJOINING QUADRANGLES

- 1 Pettit Manan Point
- 2 Bois Bubert
- 3 Drisko Island
- 4 Pettit Manan Point OE S

ROAD CLASSIFICATION

Expressway	Local Connector
Secondary Hwy	Local Road
Ramp	4WD
Interstate Route	US Route
	State Route

