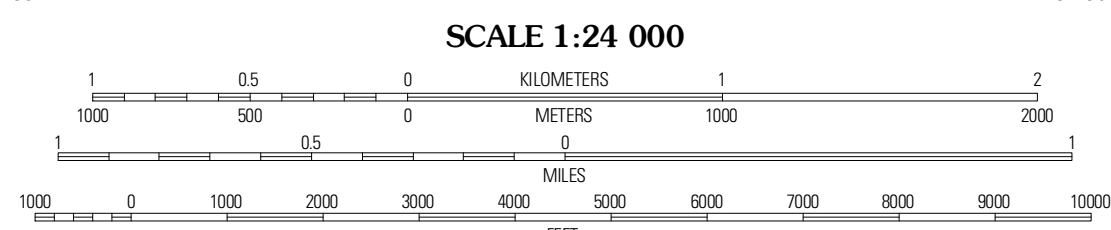
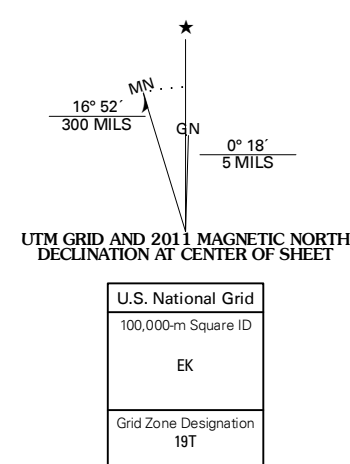


Produced by the United States Geological Survey
 North American Datum of 1983 (NAD83)
 World Geodetic System of 1984 (WGS84). Projection and
 1 000-meter grid: Universal Transverse Mercator, Zone 19T
 10 000-foot ticks: Maine Coordinate System of 1983 (east
 zone)

Imagery.....NAP, June 2009
 Roads.....©2006-2011 TomTom
 Names.....GNS, 2011
 Hydrography.....National Hydrography Dataset, 2009
 Contours.....National Elevation Dataset, 2004
 Boundaries.....Census, IBWC, IBC, USGS, 1972 - 2010



CONTOUR INTERVAL 20 FEET
 NORTH AMERICAN VERTICAL DATUM OF 1988

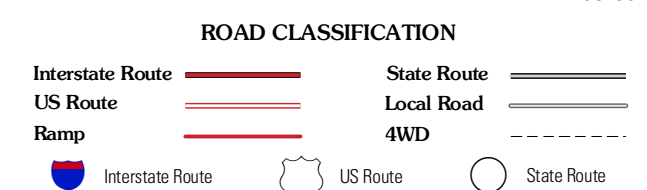
This map was produced to conform with the
 National Geospatial Program US Topo Product Standard, 2011.
 A metadata file associated with this product is draft version 0.6.0



QUADRANGLE LOCATION

Brewer Lake	Green Lake	Beech Hill Pond
Orland	Branch Lake	Ellsworth
Penobscot	Blae Hill	Newbury Neck

ADJOINING 7.5' QUADRANGLES



BRANCH LAKE, ME
 2011