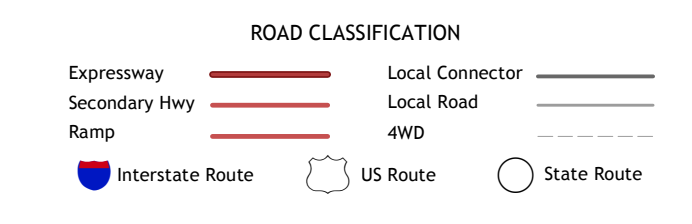
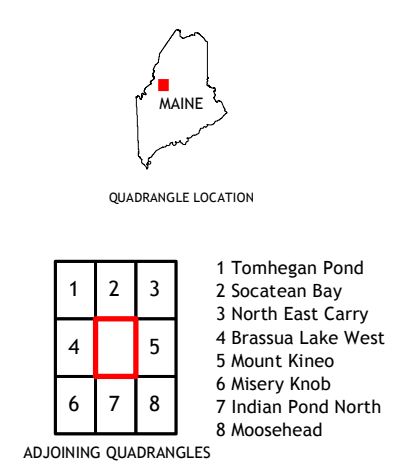
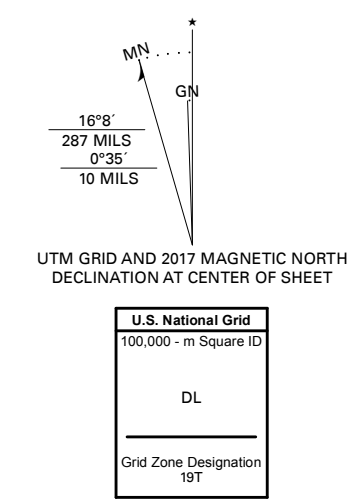


Produced by the United States Geological Survey
 North American Datum of 1983 (NAD83)
 World Geodetic System of 1984 (WGS84); Projection and
 1 000-meter grid; Universal Transverse Mercator, Zone 18T
 This map is not a legal document. Boundaries may be
 generalized for this map scale. Private lands within government
 reservations may not be shown. Obtain permission before
 entering private lands.

Imagery.....NAIP, August 2015 - November 2015
 Roads.....U.S. Census Bureau, 2017
 Names.....GNIS, 1980 - 2017
 Hydrography.....National Hydrography Dataset, 2006 - 2016
 Contours.....National Elevation Dataset, 2008
 Boundaries.....Multiple sources; see metadata file 2014 - 2016
 Wetlands.....FWS National Wetlands Inventory 1985 - 1986



- 1 Tomhegan Pond
- 2 Socateen Bay
- 3 North East Carry
- 4 Brassua Lake West
- 5 Mount Kinno
- 6 Misery Knob
- 7 Indian Pond North
- 8 Moosehead

