
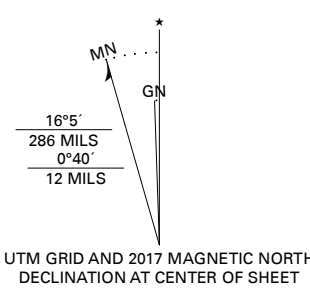


Produced by the United States Geological Survey

North American Datum of 1983 (NAD83)
World Geodetic System of 1984 (WGS84), Projection and
1 000-meter grid; Universal Transverse Mercator, Zone 18T
This map is not a legal document. Boundaries may be
generalized for this map scale. Private lands within government
reservations may not be shown. Obtain permission before
entering private lands.

Imagery.....NAIP, September 2015 - November 2015
Roads.....U.S. Census Bureau, 2017
Names.....GNS, 1980 - 2013
Hydrography.....National Hydrography Dataset, 2006 - 2016
Contours.....National Elevation Dataset, 2008
Boundaries.....Multiple sources; see metadata file 2014 - 2016
Wetlands.....FWS National Wetlands Inventory 1985 - 1986



CONTOUR INTERVAL 20 FEET
NORTH AMERICAN VERTICAL DATUM OF 1988

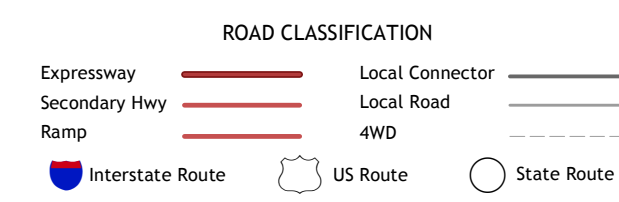
This map was produced to conform with the
National Geospatial Program US Topo Product Standard, 2011.
A metadata file associated with this product is draft version 0.6.18



1	2	3
4	5	6
7	8	

ADJOINING QUADRANGLES

- 1 Canada Falls Lake
- 2 Tomhegan Pond
- 3 Socatean Bay
- 4 Churchill Stream
- 5 Brassua Lake East
- 6 Long Pond
- 7 Misery Knob
- 8 Indian Pond North



BRASSUA LAKE WEST, ME

2018

