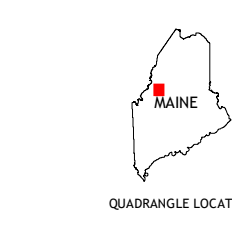
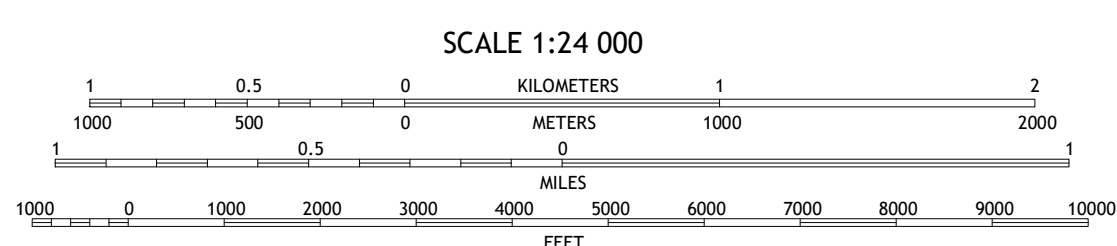
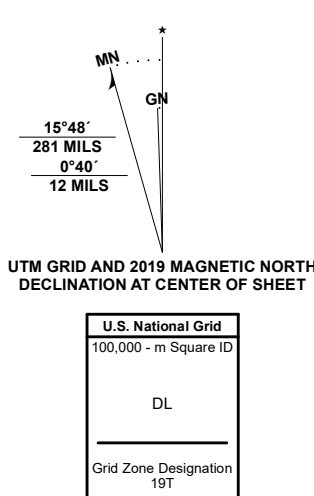


Produced by the United States Geological Survey
North American Datum of 1983 (NAD83)
World Geodetic System of 1984 (WGS84), Projection and
1 000-meter grid; Universal Transverse Mercator, Zone 19T
This map is not a legal document. Boundaries may be
generalized for this map scale. Private lands within government
reservations may not be shown. Obtain permission before
entering private lands.

Imagery.....	NAIP,	July	2018
Roads.....	U.S. Census Bureau,	2017	
Names.....	GNIS,	1980 - 2013	
Hydrography.....	National Hydrography Dataset,	1899 - 2019	
Contours.....	National Elevation Dataset,	2017	
Boundaries.....	Multiple sources; see metadata file	2018 - 2019	
Wetlands.....	FWS National Wetlands Inventory	1986	



1	2	3
4	5	6
7	8	

ADJOINING QUADRANGLES

- Canada Falls Lake
- Tomhegan Pond
- Socatean Bay
- Churchill Stream
- Brassua Lake East
- Long Pond
- Misery Knob
- Indian Pond North

