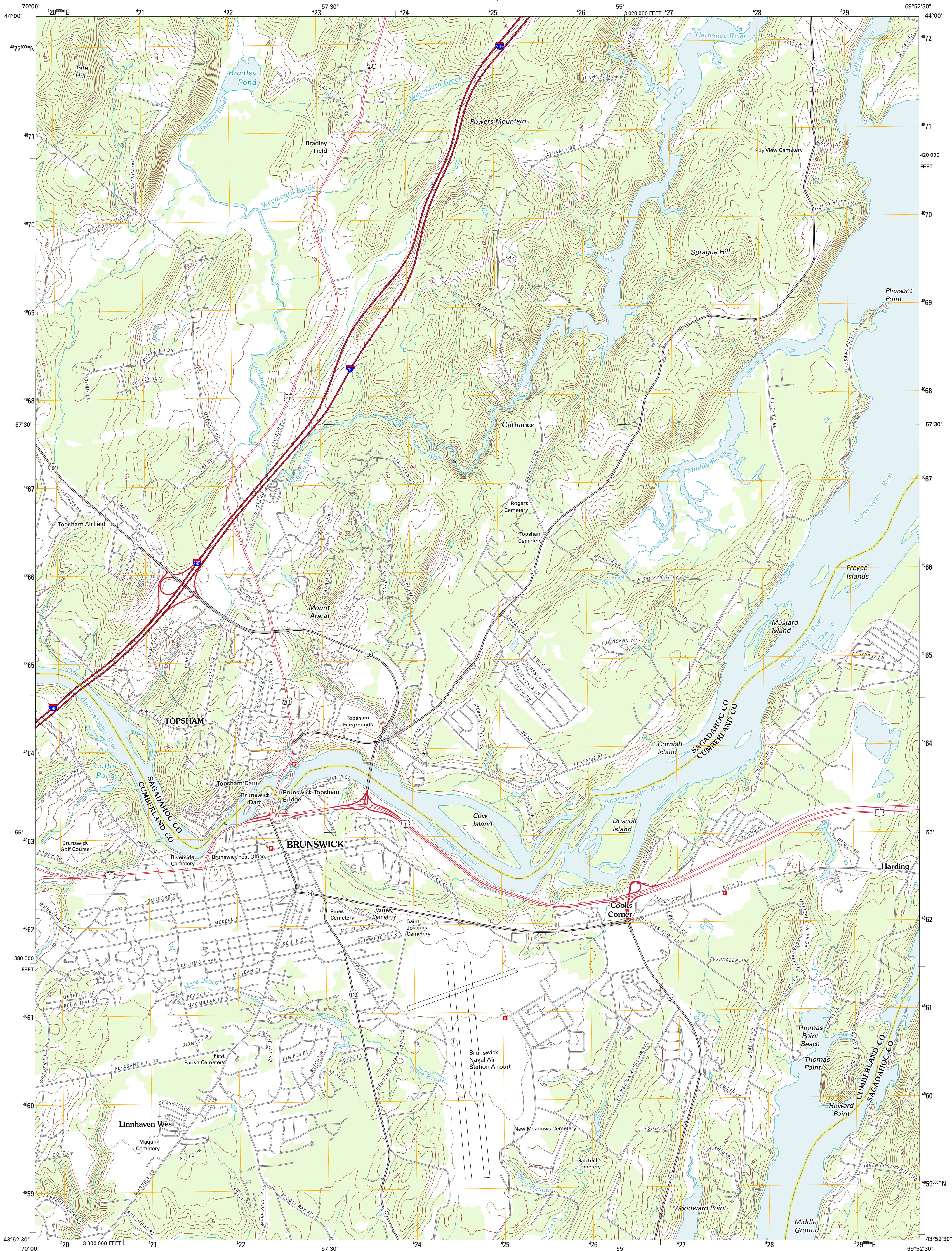




U.S. DEPARTMENT OF THE INTERIOR
U. S. GEOLOGICAL SURVEY

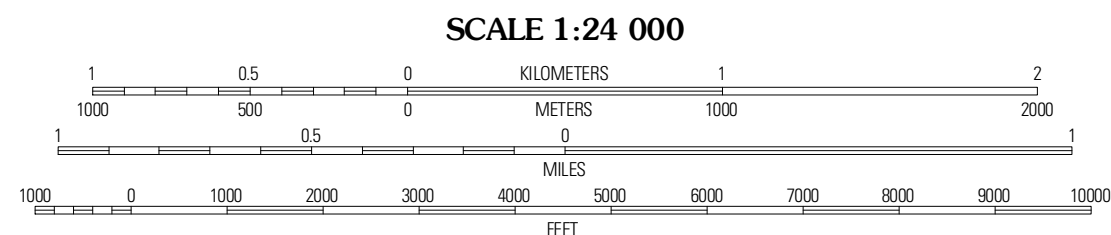
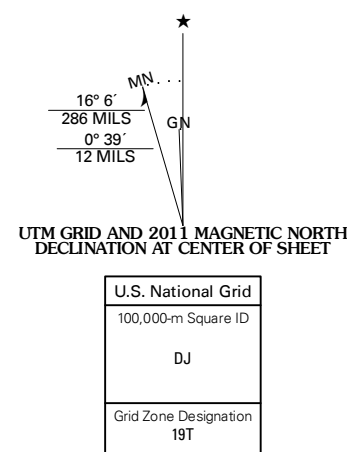


BRUNSWICK QUADRANGLE
MAINE
7.5-MINUTE SERIES



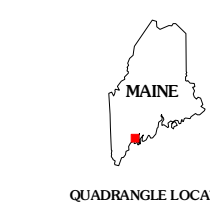
Produced by the United States Geological Survey
North American Datum of 1983 (NAD83)
World Geodetic System of 1984 (WGS84), Projection and
1 000-meter grid Universal Transverse Mercator, Zone 19T
10 000-foot ticks: Maine Coordinate System of 1983 (west
zone)

Imagery.....NAIP, July 2009 - August 2009
Roads.....©2006-2011 TomTom
Names.....©2011
Hydrography.....National Hydrography Dataset, 2009
Contours.....National Elevation Dataset, 2005
Boundaries.....Census, IBWC, IBC, USGS, 1972 - 2010



CONTOUR INTERVAL 10 FEET
NORTH AMERICAN VERTICAL DATUM OF 1988

This map was produced to conform with the
National Geospatial Program US Topo Product Standard, 2011.
A metadata file associated with this product is draft version 0.6.0



| | | |
|--------------------------|------------------|--------------|
| Libson Falls North | Boudoinham | Richmond |
| Libson Falls South | Brunswick | Bath |
| Freeport | Orrs Island | Phillipsburg |

| ROAD CLASSIFICATION | | |
|---------------------|-------------|-------------|
| Interstate Route | State Route | Local Road |
| US Route | 4WD | |
| Ramp | | |
| Interstate Route | US Route | State Route |

BRUNSWICK, ME
2011