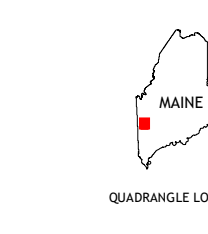
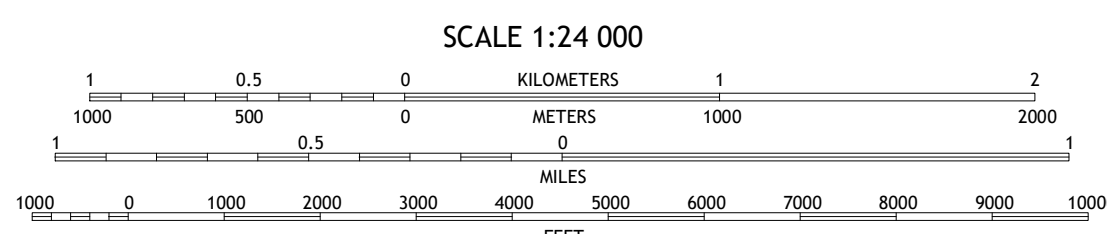
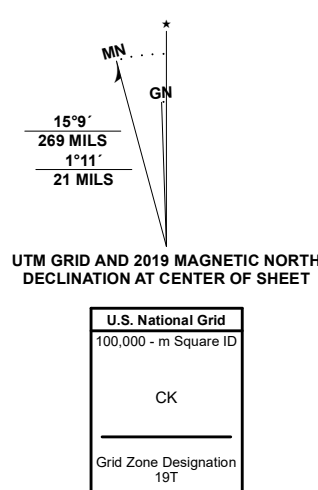


Produced by the United States Geological Survey  
North American Datum of 1983 (NAD83)  
World Geodetic System of 1984 (WGS84). Projection and  
1 000-meter grid: Universal Transverse Mercator, Zone 18T  
This map is not a legal document. Boundaries may be  
generalized for this map scale. Private lands within government  
reservations may not be shown. Obtain permission before  
entering private lands.

Imagery.....NAIP, October 2018  
Roads.....U.S. Census Bureau, 2017  
Names.....GNIS, 1980-2018  
Hydrography.....National Hydrography Dataset, 1989-2018  
Contours.....National Elevation Dataset, 2017  
Boundaries.....Multiple sources; see metadata file 2018-2019  
Wetlands.....FWS National Wetlands Inventory 1986



ADJOINING QUADRANGLES

1	2	3
4	5	6
7	8	

1 Puzzle Mountain  
2 East Andover  
3 Rumford  
4 Bethel  
5 Mount Zion  
6 East Stoneham  
7 Greenwood  
8 West Paris

ROAD CLASSIFICATION

Expressway	Local Connector
Secondary Hwy	Local Road
Ramp	4WD
Interstate Route	US Route
	State Route

