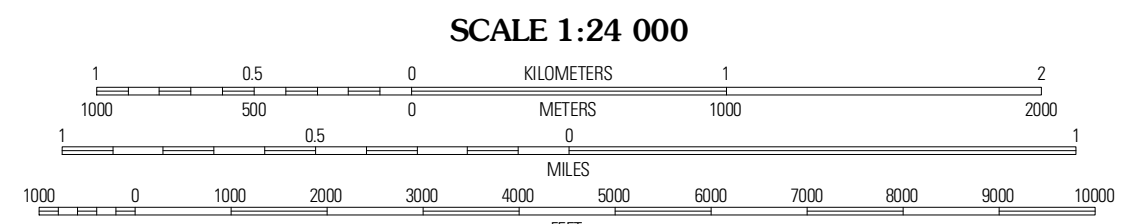
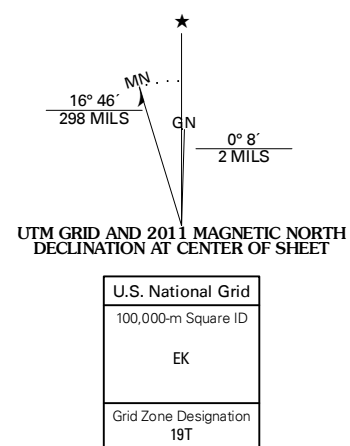


Produced by the United States Geological Survey
 North American Datum of 1983 (NAD83)
 World Geodetic System of 1984 (WGS84). Projection and
 1 000-meter grid: Universal Transverse Mercator, Zone 19T
 10 000-foot ticks: Maine Coordinate System of 1983 (east
 zone)

Imagery.....NAP, June 2009
 Roads.....©2006-2011 TomTom
 Names.....GNIS, 2011
 Hydrography.....National Hydrography Dataset, 2009
 Contours.....National Elevation Dataset, 2004
 Boundaries.....Census, IBWC, IBC, USGS, 1972 - 2010



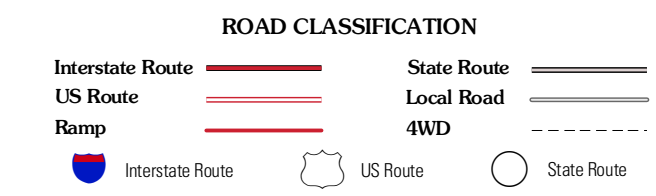
CONTOUR INTERVAL 20 FEET
 NORTH AMERICAN VERTICAL DATUM OF 1988

This map was produced to conform with the
 National Geospatial Program US Topo Product Standard, 2011.
 A metadata file associated with this product is draft version 0.6.0



Snow Mountain	Hamden	Brewer Lake
Mount Waldo	Bucksport	Orland
Searesport	Castine	Penobscot

ADJOINING 7.5' QUADRANGLES



BUCKSPORT, ME
 2011