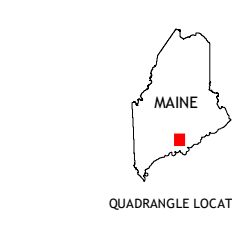
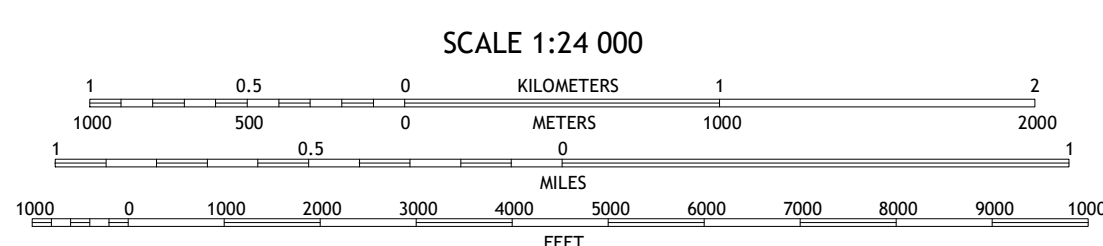
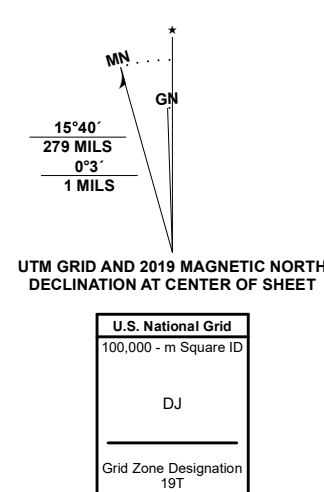


Produced by the United States Geological Survey
North American Datum of 1983 (NAD83)
World Geodetic System of 1984 (WGS84). Projection and
1 000-meter grid: Universal Transverse Mercator, Zone 18T
This map is not a legal document. Boundaries may be
generalized for this map scale. Private lands within government
reservations may not be shown. Obtain permission before
entering private lands.

Imagery:.....NAIP, July 2018
Roads:.....U.S. Census Bureau, 2017
Names:.....GNIS, 1980-2020
Hydrography:.....National Hydrography Dataset, 1989-2019
Contours:.....National Elevation Dataset, 2011
Boundaries:.....Multiple sources; see metadata file 2018-2019
Wetlands:.....FWS National Wetlands Inventory 2001-2004



ADJOINING QUADRANGLES

1	2	3
4	5	6
7	8	

1 Searsport
2 Lincolnville
3 Islesboro
4 West Rockport
5 North Haven West
6 Thomaston
7 Rockland
8 Leadbetter Island

