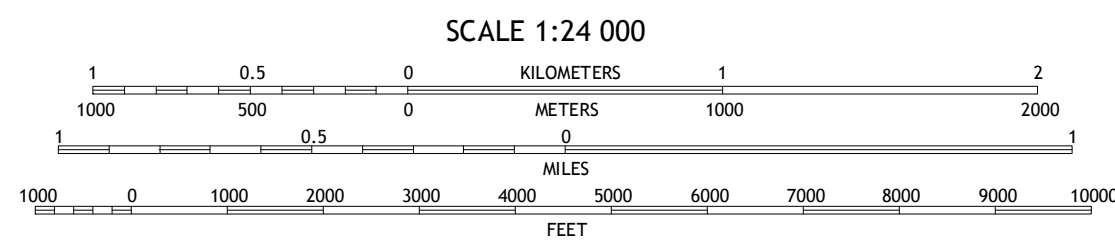
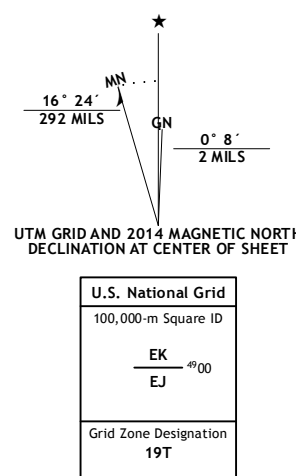


Produced by the United States Geological Survey North American Datum of 1983 (NAD83) World Geodetic System of 1984 (WGS84) Projection and 1 000-meter grid; Universal Transverse Mercator, Zone 19T 10 000-foot ticks; Maine Coordinate System of 1983 (east zone) This map is not a legal document. Boundaries may be generalized for this map scale. Private lands within government reservations may not be shown. Obtain permission before entering private lands.

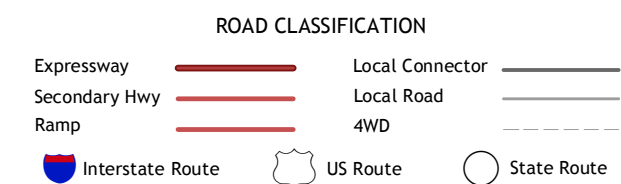
Imagery:.....NAIP, October 2013  
Roads:.....HERE, October 2013  
Names:.....GNIS, 2013  
Hydrography:.....National Hydrography Dataset, 2013  
Contours:.....National Elevation Dataset, 2011  
Boundaries:.....Multiple sources; see metadata file 1972 - 2013



CONTOUR INTERVAL 10 FEET NORTH AMERICAN VERTICAL DATUM OF 1988

This map was produced to conform with the National Geospatial Program US Topo Product Standard, 2011. A metadata file associated with this product is draft version 0.6.16.

Table with 3 columns and 8 rows showing adjacent quadrangles: 1 Searsport, 2 Castine, 3 Penobscot, 4 Slesboro, 5 Sargentville, 6 North Haven West, 7 North Haven East, 8 Deer Isle



CAPE ROSIER, ME 2014

