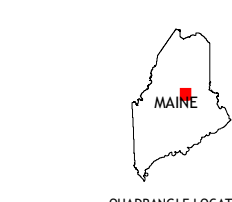
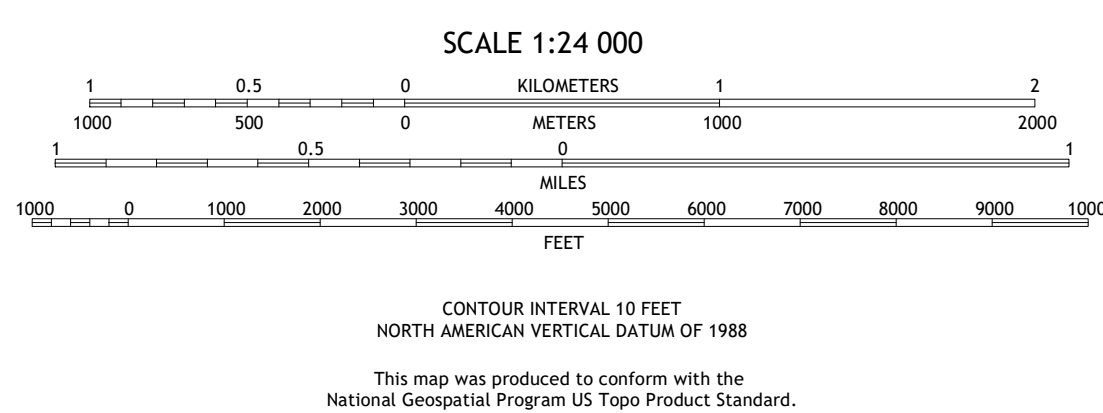
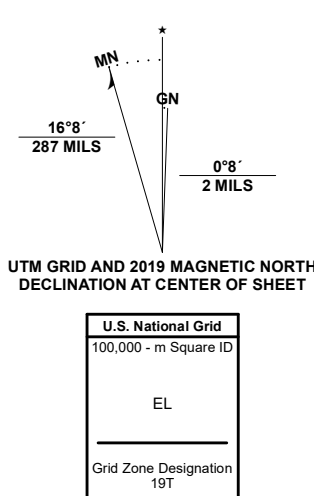


Produced by the United States Geological Survey  
North American Datum of 1983 (NAD83)  
World Geodetic System of 1984 (WGS84). Projection and  
1 000-meter grid/Universal Transverse Mercator, Zone 17T  
This map is not a legal document. Boundaries may be  
generalized for this map scale. Private lands within government  
reservations may not be shown. Obtain permission before  
entering private lands.

Imagery.....NAIP, July, 2018  
Roads.....U.S. Census Bureau, 2017  
Names.....GNIS, 1980-2013  
Hydrography.....National Hydrography Dataset, 1989-2019  
Contours.....National Elevation Dataset, 2019  
Boundaries.....Multiple sources; see metadata file 2018-2019  
Wetlands.....FWS National Wetlands Inventory 1986



1	2	3
4	5	6
7	8	9

ADJOINING QUADRANGLES

- 1 Pemadumcook Lake
- 2 Norcross
- 3 Millinocket
- 4 Ragged Mountain
- 5 Nolleis Lake
- 6 Sebobeis Lake
- 7 Endless Lake
- 8 Mattamuskeet Mountain

ROAD CLASSIFICATION

	Expressway		Local Connector
	Secondary Hwy		Local Road
	Ramp		4WD
	Interstate Route		US Route
			State Route

