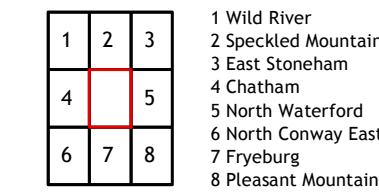
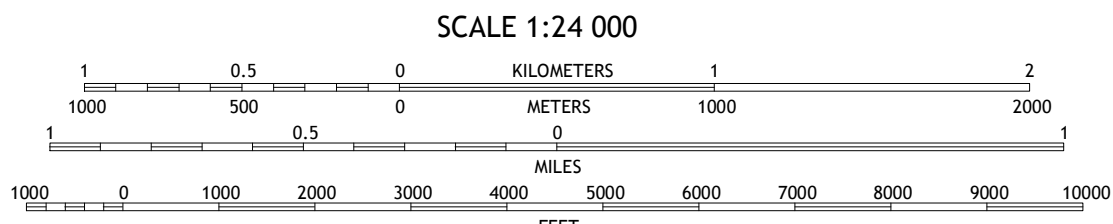
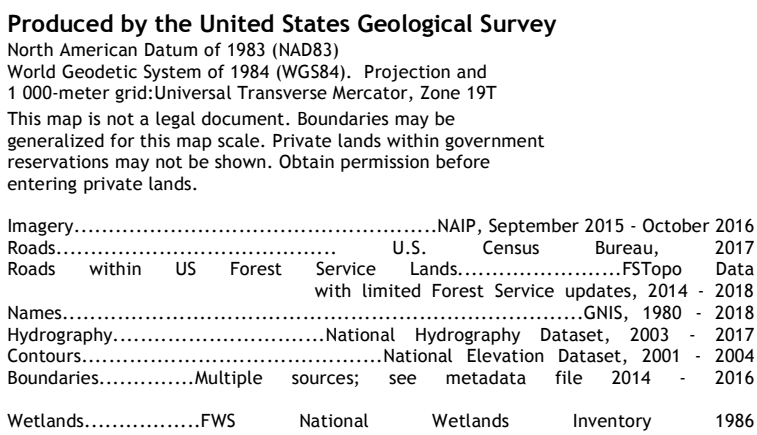














**CENTER LOVELL QUADRANGLE**  
**MAINE - OXFORD COUNTY**  
**7.5-MINUTE SERIES**



### ROAD CLASSIFICATION

Expressway		Local Connector	
Secondary Hwy		Local Road	
Ramp		4WD	
 Interstate Route	 US Route	 State Route	
 FS Primary Route	 FS Passenger Route	 FS High Clearance Route	

Check with local Forest Service unit  
for current travel conditions and restrictions.

CENTER LOVELL, ME  
2018

