

Produced by the United States Geological Survey

North American Datum of 1983 (NAD83) World Geodetic System of 1984 (WGS84) Projection and 1 000-meter grid/Universal Transverse Mercator, Zone 17T

This map is not a legal document. Boundaries may be generalized for this map scale. Private lands within government reservations may not be shown. Obtain permission before entering private lands.

Imagery: N.A.I.P., September 2018 - October 2018

Roads: U.S. Census Bureau, 2017

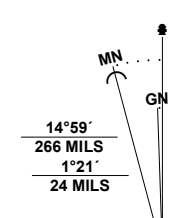
Names: GNIS, 1980 - 2020

Hydrography: National Hydrography Dataset, 2003 - 2020

Contours: National Elevation Dataset, 2017 - 2019

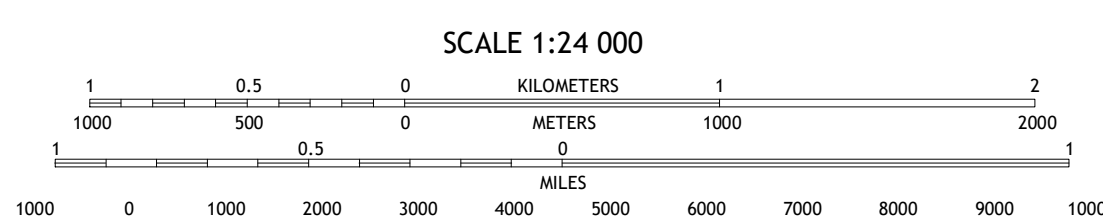
Boundaries: Multiple sources; see metadata file 2018 - 2019

Wetlands: FWS National Wetlands Inventory 1986



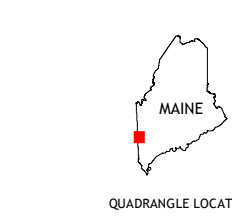
UTM GRID AND 2019 MAGNETIC NORTH DECLINATION AT CENTER OF SHEET

Table with grid zone designations: UTM Grid, 100,000 - m Square ID, CK, CJ, Grid Zone Designation, 19T



SCALE 1:24 000 CONTOUR INTERVAL 20 FEET NORTH AMERICAN VERTICAL DATUM OF 1988

This map was produced to conform with the National Geospatial Program US Topo Product Standard.



QUADRANGLE LOCATION

3x3 grid of quadrangle numbers: 1 Wild River, 2 Speckled Mountain, 3 East Stoneham, 4 Chatham, 5 North Waterford, 6 North Conway East, 7 Fryeburg, 8 Pleasant Mountain

ROAD CLASSIFICATION legend: Expressway, Secondary Hwy, Ramp, Interstate Route, FS Primary Route, Local Connector, Local Road, 4WD, US Route, FS Passenger Route, State Route, FS High Clearance Route

Check with local Forest Service units for current travel conditions and restrictions.

CENTER LOVELL, ME 2021

