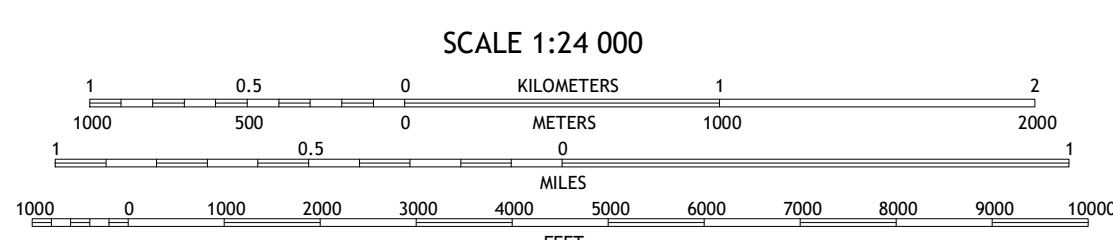
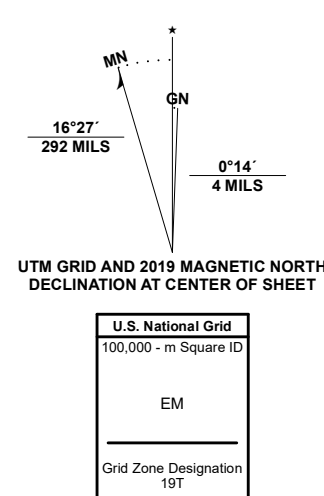


Produced by the United States Geological Survey

North American Datum of 1983 (NAD83)
World Geodetic System of 1984 (WGS84), Projection and
1 000-meter grid; Universal Transverse Mercator, Zone 19T
This map is not a legal document. Boundaries may be
generalized for this map scale. Private lands within government
reservations may not be shown. Obtain permission before
entering private lands.

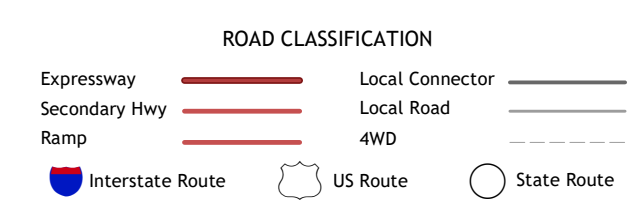
Imagery.....NAIP, August 2018 - September 2018
Roads.....U.S. Census Bureau, 2017
Names.....GNIS, 1980 - 2013
Hydrography.....National Hydrography Dataset, 2005 - 2019
Contours.....National Elevation Dataset, 2008
Boundaries.....Multiple sources; see metadata file 2018 - 2019
Wetlands.....FWS National Wetlands Inventory 1986



1	2	3
4	5	6
7	8	

ADJOINING QUADRANGLES

- 1 Round Mountain
- 2 Jack Mountain
- 3 Forks of Machias
- 4 Middle Brook Mountain
- 5 Oxbow West
- 6 Millinocket Lake East
- 7 Grand Lake Sebobeis
- 8 La Pomkeag Lake



CHANDLER MOUNTAIN, ME

2021

