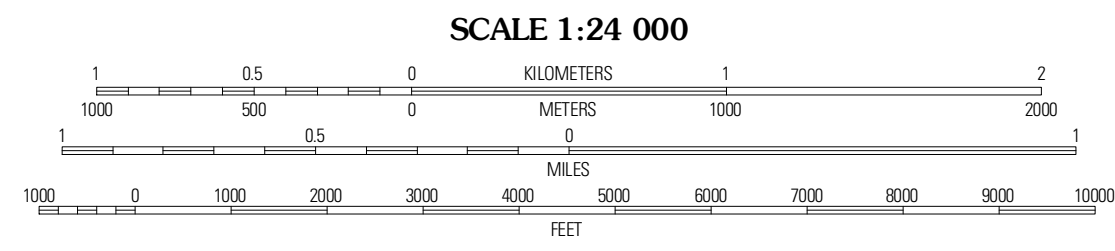
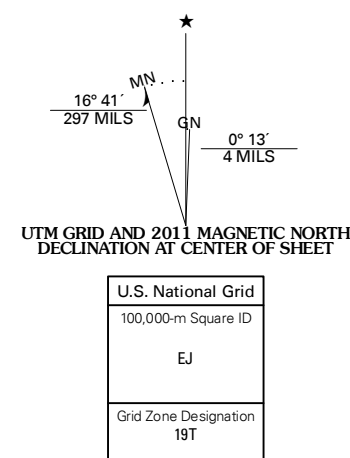


Produced by the United States Geological Survey North American Datum of 1983 (NAD83) World Geodetic System of 1984 (WGS84). Projection and 1 000-meter grid: Universal Transverse Mercator, Zone 19T 10 000-foot ticks: Maine Coordinate System of 1983 (east zone)

Imagery: NAIP, June 2009 - July 2009 Roads: ©2006-2011 TomTom Names: ©2011 GNS, 2011 Hydrography: National Hydrography Dataset, 2009 Contours: National Elevation Dataset, 2000 Boundaries: Census, IBWC, IBC, USGS, 1972 - 2010

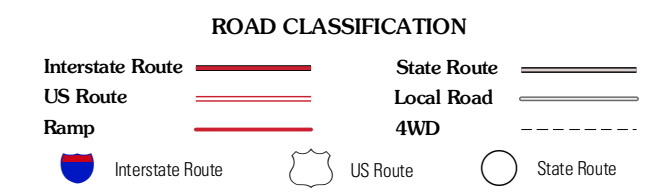


SCALE 1:24 000 CONTOUR INTERVAL 10 FEET NORTH AMERICAN VERTICAL DATUM OF 1988 This map was produced to conform with the National Geospatial Program US Topo Product Standard, 2011. A metadata file associated with this product is draft version 0.6.0



QUADRANGLE LOCATION

Cape Rosier	Sargentville	Brooklin
North Haven East	Deer Isle	Stinson Neck
Vinalhaven	Isle Au Haut West	Isle Au Haut East



DEER ISLE, ME 2011