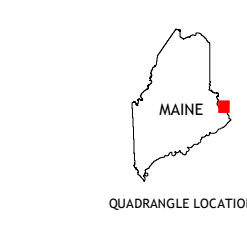
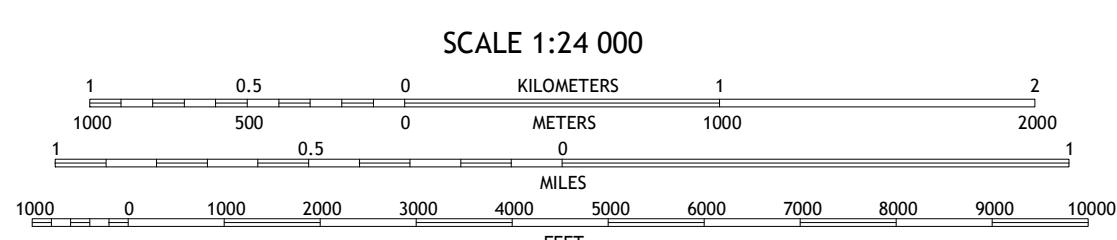
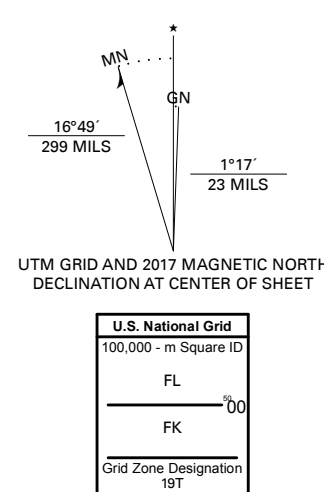


Produced by the United States Geological Survey
North American Datum of 1983 (NAD83)
World Geodetic System of 1984 (WGS84). Projection and
1 000-meter grid: Universal Transverse Mercator, Zone 18T
This map is not a legal document. Boundaries may be
generalized for this map scale. Private lands within government
reservations may not be shown. Obtain permission before
entering private lands.

Imagery:.....NAIP, July 2015 - November 2015
Roads:.....U.S. Census Bureau, 2017
Names:.....GNIS, 1980 - 2010
Hydrography:.....National Hydrography Dataset, 2006 - 2015
Contours:.....National Elevation Dataset, 1999
Boundaries:.....Multiple sources; see metadata file 2014 - 2016
Wetlands:.....FWS National Wetlands Inventory 2009



1	2
3	4
5	

ADJOINING QUADRANGLES

- 1 Calais
- 2 Devils Head OE E
- 3 Meddybemps Lake East
- 4 Red Beach
- 5 Robbinston

ROAD CLASSIFICATION	
	Expressway
	Secondary Hwy
	Ramp
	Interstate Route
	Local Connector
	Local Road
	4WD
	US Route
	State Route

