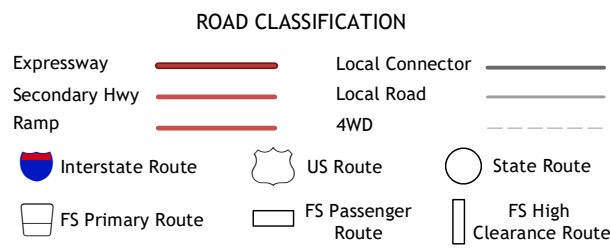
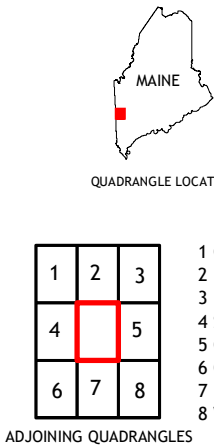
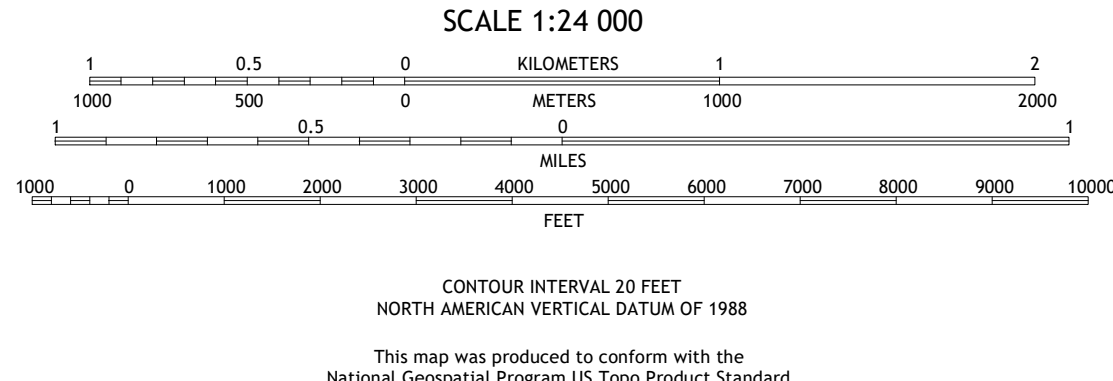
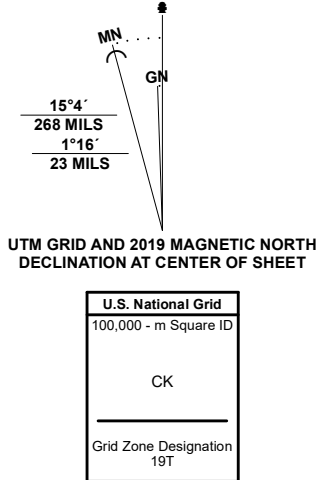


Produced by the United States Geological Survey
North American Datum of 1983 (NAD83)
World Geodetic System of 1984 (WGS84). Projection and
1 000-meter grid/Universal Transverse Mercator, Zone 19T
This map is not a legal document. Boundaries may be
generalized for this map scale. Private lands within government
reservations may not be shown. Obtain permission before
entering private lands.

Imagery.....	NAIP	October	2018
Roads.....	U.S. Census Bureau	2017	
Names.....	GNIS	1980	2020
Hydrography.....	National Hydrography Dataset	1899	2019
Contours.....	National Elevation Dataset	2017	2019
Boundaries.....	Multiple sources	see metadata file	2018 - 2019
Wetlands.....	FWS National Wetlands Inventory	1986	



Check with local Forest Service unit
for current travel conditions and restrictions.

EAST STONEHAM, ME
2021

