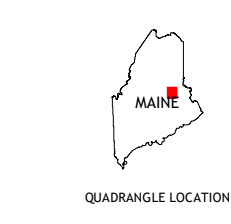
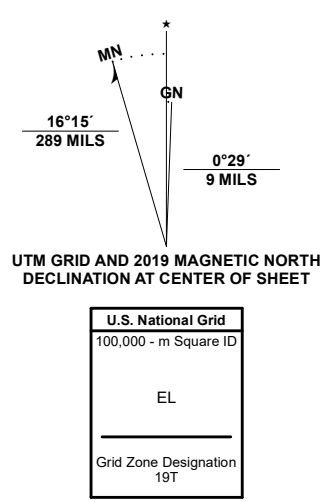


Produced by the United States Geological Survey
North American Datum of 1983 (NAD83)
World Geodetic System of 1984 (WGS84), Projection and
1 000-meter grid; Universal Transverse Mercator, Zone 19T
This map is not a legal document. Boundaries may be
generalized for this map scale. Private lands within government
reservations may not be shown. Obtain permission before
entering private lands.

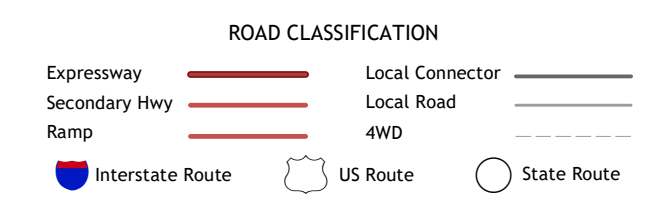
ImageryNAIP	August	2018
RoadsU.S. Census Bureau	2017	
NamesGNIS	1980	2018
HydrographyNational Hydrography Dataset	2005	2019
ContoursNational Elevation Dataset	2019	
BoundariesMultiple sources	see metadata file	2019
WetlandsFWS National Wetlands Inventory	1984	



QUADRANGLE LOCATION

1	2	3
4	5	6
7	8	

- 1 Mattaseuk Lake
- 2 Mattawkeag
- 3 Kingman
- 4 Lincoln Center
- 5 Springfield
- 6 Lincoln East
- 7 Lee
- 8 Weir Pond



SCALE 1:24 000
CONTOUR INTERVAL 10 FEET
NORTH AMERICAN VERTICAL DATUM OF 1988
This map was produced to conform with the
National Geospatial Program US Topo Product Standard.

