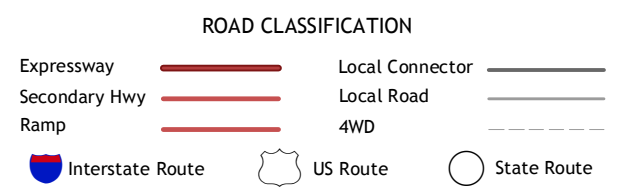
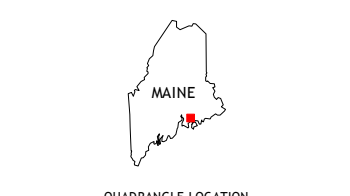
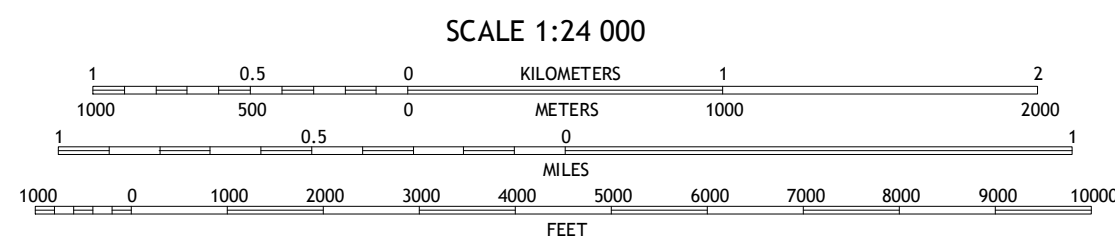
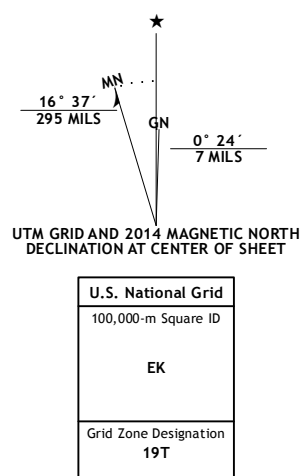


Produced by the United States Geological Survey
North American Datum of 1983 (NAD83)
World Geodetic System of 1984 (WGS84). Projection and
1 000-meter grid: Universal Transverse Mercator, Zone 19T
10 000-foot ticks: Maine Coordinate System of 1983 (east zone)
This map is not a legal document. Boundaries may be
generalized for this map scale. Private lands within government
reservations may not be shown. Obtain permission before
entering private lands.

Imagery.....NAIP, October 2013
Roads.....HERE, ©2013
Names.....GNIS, 2013
Hydrography.....National Hydrography Dataset, 2013
Contours.....National Elevation Dataset, 2011
Boundaries.....Multiple sources; see metadata file 1972-2013



ADJOINING QUADRANGLES

1	2	3
4	5	6
7	8	

1 Green Lake
2 Beech Hill Pond
3 Eastbrook
4 Branch Lake
5 Hancock
6 Blue Hill
7 Newbury Neck
8 Salisbury Cove

ELLSWORTH, ME
2014

