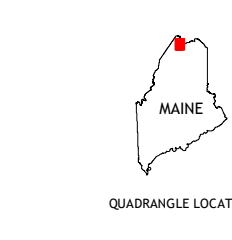
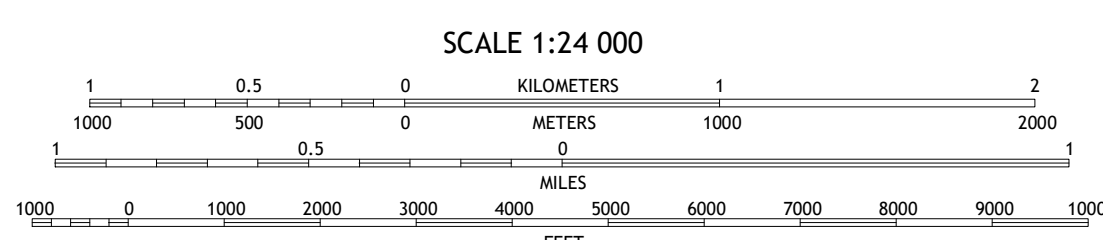
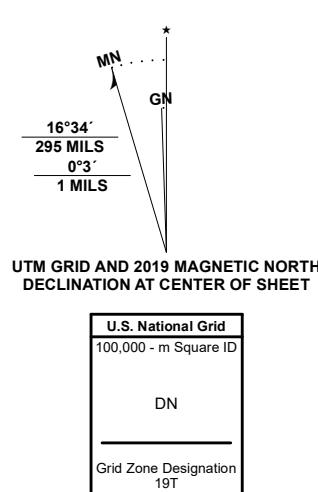


Produced by the United States Geological Survey
North American Datum of 1983 (NAD83)
World Geodetic System of 1984 (WGS84), Projection and
1 000-meter grid; Universal Transverse Mercator, Zone 18T
This map is not a legal document. Boundaries may be
generalized for this map scale. Private lands within government
reservations may not be shown. Obtain permission before
entering private lands.

Imagery.....NAIP, August 2018 - September 2018
Roads.....U.S. Census Bureau, 2017
Names.....GNIS, 2003 - 2013
Hydrography.....National Hydrography Dataset, 1899 - 2019
Contours.....National Elevation Dataset, 2008
Boundaries.....Multiple sources; see metadata file 2015
Wetlands.....FWS National Wetlands Inventory 1985 - 1986



QUADRANGLE LOCATION

1	2
3	4
5	6
7	

- 1 Haffey Pond
- 2 Beau Lake
- 3 Johnson Brook Mountain
- 4 Saint Francis
- 5 Big Rapids
- 6 Allagash
- 7 Pelletier Brook Lakes

ROAD CLASSIFICATION	
Expressway	Local Connector
Secondary Hwy	Local Road
Ramp	4WD
Interstate Route	US Route
	State Route



NSN 7540-01-000-9097
NCA REF NO. USGS X 24 K 14947