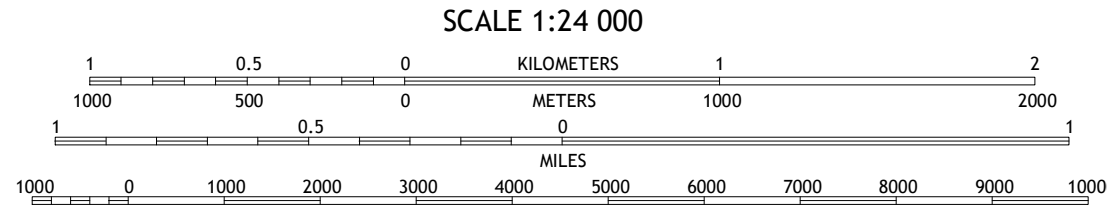
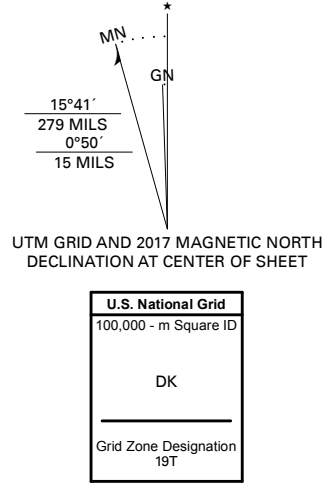


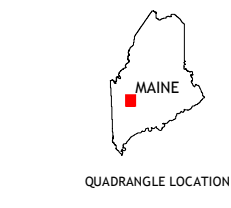
Produced by the United States Geological Survey

North American Datum of 1983 (NAD83)  
World Geodetic System of 1984 (WGS84). Projection and  
1 000-meter grid; Universal Transverse Mercator, Zone 19T  
This map is not a legal document. Boundaries may be  
generalized for this map scale. Private lands within government  
reservations may not be shown. Obtain permission before  
entering private lands.

Imagery.....NAIP, July 2015 - November 2015  
Roads.....U.S. Census Bureau, 2017  
Names.....GNIS, 1980 - 2017  
Hydrography.....National Hydrography Dataset, 2006 - 2017  
Contours.....National Elevation Dataset, 2004  
Boundaries.....Multiple sources; see metadata file 2014 - 2016  
Wetlands.....FWS National Wetlands Inventory 1985 - 1986



CONTOUR INTERVAL 20 FEET  
NORTH AMERICAN VERTICAL DATUM OF 1988  
This map was produced to conform with the  
National Geospatial Program US Topo Product Standard, 2011.  
A metadata file associated with this product is draft version 0.6.18



1	2	3
4	5	6
7	8	9

ADJOINING QUADRANGLES

ROAD CLASSIFICATION	
Expressway	Local Connector
Secondary Hwy	Local Road
Ramp	4WD
Interstate Route	US Route
	State Route

FARMINGTON, ME  
2018

