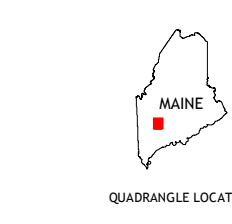
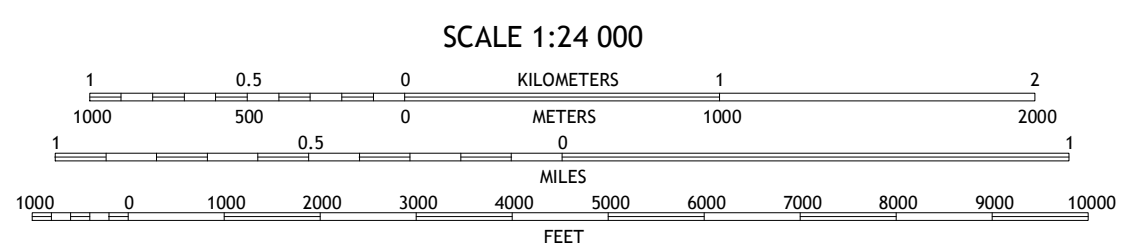
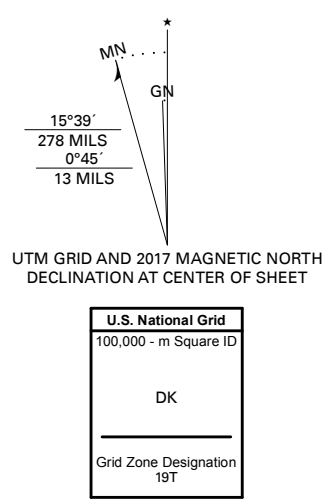


Produced by the United States Geological Survey
North American Datum of 1983 (NAD83)
World Geodetic System of 1984 (WGS84). Projection and
1 000-meter grid: Universal Transverse Mercator, Zone 18T
This map is not a legal document. Boundaries may be
generalized for this map scale. Private lands within government
reservations may not be shown. Obtain permission before
entering private lands.

Imagery:.....NAIP, July 2015 - November 2015
Roads:.....U.S. Census Bureau, 2017
Names:.....GNS, 1980 - 2016
Hydrography:.....National Hydrography Dataset, 2003 - 2013
Contours:.....National Elevation Dataset, 2005
Boundaries:.....Multiple sources; see metadata file 2014 - 2016
Wetlands:.....FWS National Wetlands Inventory 1985



QUADRANGLE LOCATION

1	2	3
4	5	6
7	8	

ADJOINING QUADRANGLES

ROAD CLASSIFICATION

	Expressway		Local Connector
	Secondary Hwy		Local Road
	Ramp		4WD
	Interstate Route		US Route
			State Route

1 Wilton
2 Farmington Lakes
3 Belgrade Lakes
4 Livermore Falls
5 Readfield
6 Turner Center
7 Wayne
8 Winthrop

FAYETTE, ME
2018

