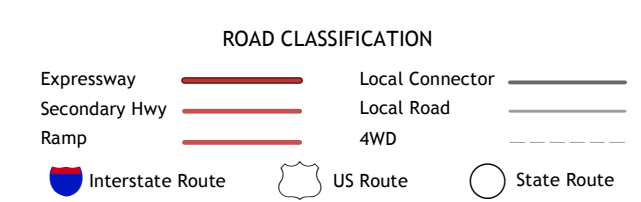
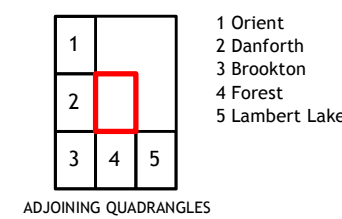
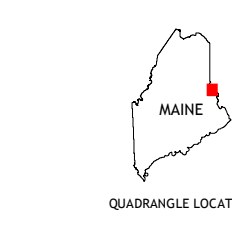
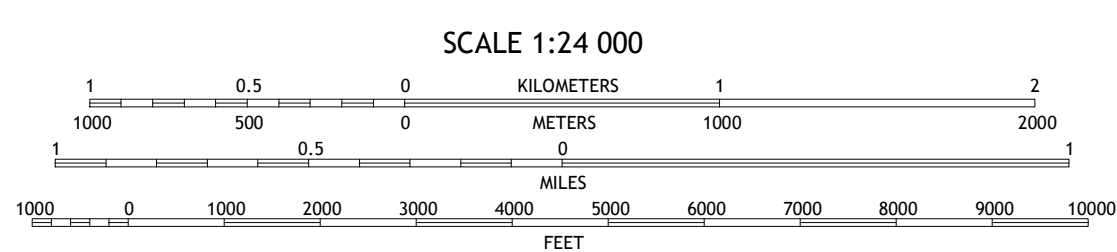
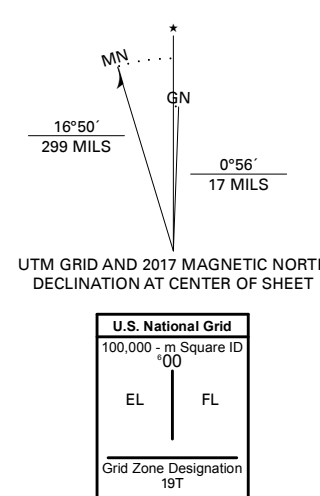


Produced by the United States Geological Survey  
 North American Datum of 1983 (NAD83)  
 World Geodetic System of 1984 (WGS84), Projection and  
 1 000-meter grid/Universal Transverse Mercator, Zone 18T  
 This map is not a legal document. Boundaries may be  
 generalized for this map scale. Private lands within government  
 reservations may not be shown. Obtain permission before  
 entering private lands.  
 Imagery.....NAIP, July 2015 - November 2015  
 Roads.....U.S. Census Bureau, 2017  
 Names.....GNIS, 1980 - 2013  
 Hydrography.....National Hydrography Dataset, 2006 - 2015  
 Contours.....National Elevation Dataset, 1999 - 2004  
 Boundaries.....Multiple sources; see metadata file 2014 - 2016  
 Wetlands.....FWS National Wetlands Inventory 1985



CONTOUR INTERVAL 10 FEET  
 NORTH AMERICAN VERTICAL DATUM OF 1988  
 This map was produced to conform with the  
 National Geospatial Program US Topo Product Standard, 2011.  
 A metadata file associated with this product is draft version 0.6.18

